

**NOTICE!!**

**These documents have been scanned!**

**Do not place un-scanned documents beneath this notice!**

**Do not remove this notice from this file!**

GPO Jacket No. 560-102  
Print Order 61540  
Rise Business Services, LLC  
Job=AZ15 5/20/2019



Box Number= AZ15067



Claim Begin-End: AMC400009-AMC400010

1 Initial Receipt



AZ15067-13

AMC399755-AMC400384

**United States Department of the Interior**  
**Bureau of Land Management**  
LANDS/RECREATION & PLANNING  
ONE N CENTRAL AVE  
PHOENIX, AZ 85004 -2203  
Phone:

Receipt

No:

2118530

Transaction #: 2186689

Date of Transaction: 04/15/2010

**ENTERED INTO COMPUTER**

CUSTOMER: FRANK CLARK  
PO BOX 278  
LAKE ELSINORE, CA 92531-0278 US

APR 27 2010 *FB*

LINE #	QTY	DESCRIPTION	REMARKS	UNIT PRICE	TOTAL
1	2.00	LOCATABLE MINERALS / MINING CLAIMS- NEW, UNADJUD, ONE OR MORE AUTH NOS / NEW MINING CLAIM PROCESSING FEE \$15 CASES: AMC400009/\$15.00, AMC400010/\$15.00		- n/a -	30.00
2	2.00	LOCATABLE MINERALS / MINING CLAIMS- NEW, UNADJUD, ONE OR MORE AUTH NOS / NEW MINING CLAIM LOCATION FEE \$34 CASES: AMC400009/\$34.00, AMC400010/\$34.00		- n/a -	68.00
3	2.00	LOCATABLE MINERALS / MINING CLAIMS- NEW, UNADJUD, ONE OR MORE AUTH NOS / NEW MINING CLAIM MAINT FEE \$140 CASES: AMC400009/\$140.00, AMC400010/\$140.00		- n/a -	280.00
<b>TOTAL:</b>					<b>\$378.00</b>

**PAYMENT INFORMATION**

1	AMOUNT:	378.00	POSTMARKED:	N/A
	TYPE:	CHECK	RECEIVED:	04/15/2010
	CHECK NO:	397		
	NAME:	CLARK, FRANK PO BOX 278 LAKE ELSINORE CA 92531-0278 US		

**REMARKS**

This receipt was generated by the automated BLM Collections and Billing System and is a paper representation of a portion of the official electronic record contained therein.



**NOTICE!!**

**These documents have been scanned!**

**Do not place un-scanned documents beneath this notice!**

**Do not remove this notice from this file!**

GPO Jacket No. 560-102  
Print Order 61540  
Rise Business Services, LLC  
Job=AZ15 5/20/2019



Box Number= AZ15067



Claim Begin-End: AMC400009-AMC400010

2 Correspondence



AZ15067-13

AMC399755-AMC400384

**NO  
DOCUMENTS  
FOUND**

NO DOCUMENTS FOUND  
NO DOCUMENTS FOUND



**NOTICE!!**

**These documents have been scanned!**

**Do not place un-scanned documents beneath this notice!**

**Do not remove this notice from this file!**

GPO Jacket No. 560-102  
Print Order 61540  
Rise Business Services, LLC  
Job=AZ15 5/20/2019



Box Number= AZ15067



Claim Begin-End: AMC400009-AMC400010

3 Transfers



AZ15067-13

AMC399755-AMC400384



**NO  
DOCUMENTS  
FOUND**

NO DOCUMENTS FOUND  
NO DOCUMENTS FOUND

**NOTICE!!**

**These documents have been scanned!**

**Do not place un-scanned documents beneath this notice!**

**Do not remove this notice from this file!**

GPO Jacket No. 560-102  
Print Order 61540  
Rise Business Services, LLC  
Job=AZ15 5/20/2019



Box Number= AZ15067



Claim Begin-End: AMC400009-AMC400010

4 Miscellaneous



AZ15067-13

AMC399755-AMC400384

**NO  
DOCUMENTS  
FOUND**

NO DOCUMENTS FOUND  
NO DOCUMENTS FOUND



**NOTICE!!**

**These documents have been scanned!**

**Do not place un-scanned documents beneath this notice!**

**Do not remove this notice from this file!**

GPO Jacket No. 560-102  
Print Order 61540  
Rise Business Services, LLC  
Job=AZ15 5/20/2019



Box Number= AZ15067



Claim Begin-End: AMC400009-AMC400010

5 Annual Filings



AZ15067-13

AMC399755-AMC400384

UNITED STATES  
DEPARTMENT OF THE INTERIOR  
BUREAU OF LAND MANAGEMENT  
**MAINTENANCE FEE WAIVER CERTIFICATION**

56

ESG

400009  
400615

FORM APPROVED  
OMB NO. 1004-0114  
Expires: January 31, 2020

SEE INSTRUCTIONS ON PAGE 2

1. This small miner waiver is filed for the assessment year beginning on September 1, 2019 and ending on September 1, 2020
2. The undersigned and all related parties owned ten or fewer mining claims, mill, or tunnel sites located and maintained on Federal lands in the United States of America on September 1, 2019.
3. The undersigned have performed the assessment work required by law for each mining claim listed prior to filing this waiver and understand that by filing this form, the undersigned must file an affidavit of assessment work with the Bureau of Land Management (BLM) by the December 30th following the filing of this waiver.
4. The undersigned understand that if the assessment work obligation has not yet come due under 30 U.S.C. 28 (for those claims in their first assessment year only), a notice of intent to hold reciting this condition must be recorded by the December 30th following the filing of this waiver.
5. The undersigned understand that mill and tunnel sites may also be listed on this waiver and be waived from payment of the maintenance fee, and that a notice of intent to hold for these sites is required to be filed with the BLM by the December 30th following the filing of this waiver.
6. The undersigned understand and acknowledge that pursuant to 43 U.S.C. 1212 and 18 U.S.C. 1001, the filing or recording of a false, fictitious, or fraudulent document with the BLM may result in a fine of up to \$250,000, a prison term not to exceed five years, or both.
7. The mining claims, mill or tunnel sites for which this waiver from payment of the maintenance fees is requested are:

CLAIM OR SITE NAME	BLM RECORDATION SERIAL NUMBER
1. CLIMAX #1	400009
2. CLIMAX #2	400010
3. CLIMAX #3	400615
4.	
5.	
6.	
7.	
8.	
9.	
10.	

The owner(s) (claimants) of the above mining claims and sites are:

FRANK H. CLARK

(Owner's Name - Please Print)

106 HEIGHTS PARK DR.

(Owner's Mailing Address)

Frank H. Clark

(Owner's Signature)

LONGVIEW

(City)

TEXAS

(State)

75601

(Zip Code)

(Owner's Name - Please Print)

(Owner's Mailing Address)

(City)

(State)

(Zip Code)

(Owner's Name - Please Print)

(Owner's Mailing Address)

(City)

(State)

(Zip Code)

(Owner's Name - Please Print)

(Owner's Mailing Address)

(City)

(State)

(Zip Code)

(Continued on page 2)

ENTERED  
SEP 12 2019  
BY: *pm*

2019 JUL 23 A 11:06  
RECEIVED  
STATE OFFICE  
PHOENIX, ARIZONA


*nm  
pm*

(Owner's Name - Please Print)	(Owner's Signature)		
(Owner's Mailing Address)	(City)	(State)	(Zip Code)
(Owner's Name - Please Print)	(Owner's Signature)		
(Owner's Mailing Address)	(City)	(State)	(Zip Code)
(Owner's Name - Please Print)	(Owner's Signature)		
(Owner's Mailing Address)	(City)	(State)	(Zip Code)
(Owner's Name - Please Print)	(Owner's Signature)		
(Owner's Mailing Address)	(City)	(State)	(Zip Code)

18 U.S.C. 1001 and 43 U.S.C. 1212 make it a crime for any person knowingly and willfully to make to any department or agency of the United States any false, fictitious or fraudulent statements or representations as to any matter within its jurisdiction.

#### INSTRUCTIONS

1. This certification is made under the provisions of 43 U.S.C. § 1744 and 30 U.S.C. §28-28k and the regulations thereunder (43 CFR Part 3830).
2. The claimant(s) must fill in the dates in paragraph 1 for the beginning and ending of the assessment year for which this waiver is sought.
3. The claimant(s) must fill in the date in paragraph 2 for the beginning of the assessment year for which this waiver is sought.
4. All claim and site names and BLM serial numbers must be listed for the mining claims, mill sites, and tunnel sites for which the waiver is sought.
5. All owners of the mining claims, mill sites, and tunnel sites and their addresses must be given.
6. This waiver form must be signed by all the claimants or their designated agent, in original form. If an agent is designated, a notarized designation of agent, signed by all of the claimants with proper address given, must be submitted with this waiver.
7. This form must be filed no later than September 1st for the upcoming assessment year in the BLM State Office where the mining claims or sites are recorded, or the waiver cannot be granted by the BLM. (Example: To obtain a waiver for the assessment year 2012, which begins on September 1, 2011, you must qualify for and file for a waiver no later than September 1, 2011, in the proper BLM State Office.)
8. For all mining claims which require assessment work, you must record an affidavit of labor on or before the December 30th immediately following the filing of this waiver. For all other mining claims or sites waived, you must record a notice of intent to hold on or before the December 30th immediately following the filing of this waiver.
9. Mill and tunnel sites may also be listed on this waiver and be waived from payment of the maintenance fee. A notice of intent to hold for these sites is required to be filed by the December 30th following the filing of this waiver.





UNITED STATES  
DEPARTMENT OF THE INTERIOR  
BUREAU OF LAND MANAGEMENT  
**MAINTENANCE FEE WAIVER CERTIFICATION**

FORM APPROVED  
OMB NO. 1004-0114  
Expires: January 31, 2020

SEE INSTRUCTIONS ON PAGE 2

1. This small miner waiver is filed for the assessment year beginning on September 1, 2019 and ending on September 1, 2020
2. The undersigned and all related parties owned ten or fewer mining claims, mill, or tunnel sites located and maintained on Federal lands in the United States of America on September 1, 2019.
3. The undersigned have performed the assessment work required by law for each mining claim listed prior to filing this waiver and understand that by filing this form, the undersigned must file an affidavit of assessment work with the Bureau of Land Management (BLM) by the December 30th following the filing of this waiver.
4. The undersigned understand that if the assessment work obligation has not yet come due under 30 U.S.C. 28 (for those claims in their first assessment year only), a notice of intent to hold reciting this condition must be recorded by the December 30th following the filing of this waiver.
5. The undersigned understand that mill and tunnel sites may also be listed on this waiver and be waived from payment of the maintenance fee, and that a notice of intent to hold for these sites is required to be filed with the BLM by the December 30th following the filing of this waiver.
6. The undersigned understand and acknowledge that pursuant to 43 U.S.C. 1212 and 18 U.S.C. 1001, the filing or recording of a false, fictitious, or fraudulent document with the BLM may result in a fine of up to \$250,000, a prison term not to exceed five years, or both.
7. The mining claims, mill or tunnel sites for which this waiver from payment of the maintenance fees is requested are:

CLAIM OR SITE NAME	BLM RECORDATION SERIAL NUMBER
1. <u>CLIMAX #1</u>	<u>400009</u>
2. <u>CLIMAX #2</u>	<u>400011</u>
3. <u>CLIMAX #3</u>	<u>400061</u>
4.	
5.	
6.	
7.	
8.	
9.	
10.	

RECEIVED  
BLM AZ STATE OFFICE  
2019 JUL 29 P 3:42  
PHOENIX, ARIZONA

The owner(s) (claimants) of the above mining claims and sites are:

FRANK H. CLARK

(Owner's Name - Please Print)

106 HEIGHTS PARK DR.

(Owner's Mailing Address)

Frank H. Clark

(Owner's Signature)

LONGVIEW

(City)

TEXAS

(State)

75601

(Zip Code)

(Owner's Name - Please Print)

(Owner's Signature)

(Owner's Mailing Address)

(City)

(State)

(Zip Code)

(Owner's Name - Please Print)

(Owner's Signature)

(Owner's Mailing Address)

(City)

(State)

(Zip Code)

(Owner's Name - Please Print)

(Owner's Signature)

(Owner's Mailing Address)

(City)

(State)

(Zip Code)

RECEIVED  
BLM AZ STATE OFFICE  
2019 JUL 23 A 11:06  
PHOENIX, ARIZONA

(Owner's Name - Please Print)

(Owner's Signature)

(Owner's Mailing Address)

(City)

(State)

(Zip Code)

(Owner's Name - Please Print)

(Owner's Signature)

(Owner's Mailing Address)

(City)

(State)

(Zip Code)

(Owner's Name - Please Print)

(Owner's Signature)

(Owner's Mailing Address)

(City)

(State)

(Zip Code)

(Owner's Name - Please Print)

(Owner's Signature)

(Owner's Mailing Address)

(City)

(State)

(Zip Code)

18 U.S.C. 1001 and 43 U.S.C. 1212 make it a crime for any person knowingly and willfully to make to any department or agency of the United States any false, fictitious or fraudulent statements or representations as to any matter within its jurisdiction.

#### INSTRUCTIONS

1. This certification is made under the provisions of 43 U.S.C. § 1744 and 30 U.S.C. §28-28k and the regulations thereunder (43 CFR Part 3830).
2. The claimant(s) must fill in the dates in paragraph 1 for the beginning and ending of the assessment year for which this waiver is sought.
3. The claimant(s) must fill in the date in paragraph 2 for the beginning of the assessment year for which this waiver is sought.
4. All claim and site names and BLM serial numbers must be listed for the mining claims, mill sites, and tunnel sites for which the waiver is sought.
5. All owners of the mining claims, mill sites, and tunnel sites and their addresses must be given.
6. This waiver form must be signed by all the claimants or their designated agent, in original form. If an agent is designated, a notarized designation of agent, signed by all of the claimants with proper address given, must be submitted with this waiver.
7. This form must be filed no later than September 1st for the upcoming assessment year in the BLM State Office where the mining claims or sites are recorded, or the waiver cannot be granted by the BLM. (Example: To obtain a waiver for the assessment year 2012, which begins on September 1, 2011, you must qualify for and file for a waiver no later than September 1, 2011, in the proper BLM State Office.)
8. For all mining claims which require assessment work, you must record an affidavit of labor on or before the December 30th immediately following the filing of this waiver. For all other mining claims or sites waived, you must record a notice of intent to hold on or before the December 30th immediately following the filing of this waiver.
9. Mill and tunnel sites may also be listed on this waiver and be waived from payment of the maintenance fee. A notice of intent to hold for these sites is required to be filed by the December 30th following the filing of this waiver.

RECEIVED  
BLM STATE OFFICE  
2019 JUL 23 11:06  
FOR OFFICIAL USE  
PHOTOGRAPHY  
ARIZONA

UNITED STATES  
DEPARTMENT OF THE INTERIOR  
BUREAU OF LAND MANAGEMENT

MAINTENANCE FEE WAIVER CERTIFICATION

SEE INSTRUCTIONS ON PAGE 2

FORM APPROVED  
OMB NO. 1004-0114  
Expires: January 31, 2020

1. This small miner waiver is filed for the assessment year beginning on September 1, 2018 and ending on September 1, 2019.
2. The undersigned and all related parties owned ten or fewer mining claims, mill, or tunnel sites located and maintained on Federal lands in the United States of America on September 1, 2018.
3. The undersigned have performed the assessment work required by law for each mining claim listed prior to filing this waiver and understand that by filing this form, the undersigned must file an affidavit of assessment work with the Bureau of Land Management (BLM) by the December 30th following the filing of this waiver.
4. The undersigned understand that if the assessment work obligation has not yet come due under 30 U.S.C. 28 (for those claims in their first assessment year only), a notice of intent to hold reciting this condition must be recorded by the December 30th following the filing of this waiver.
5. The undersigned understand that mill and tunnel sites may also be listed on this waiver and be waived from payment of the maintenance fee, and that a notice of intent to hold for these sites is required to be filed with the BLM by the December 30th following the filing of this waiver.
6. The undersigned understand and acknowledge that pursuant to 43 U.S.C. 1212 and 18 U.S.C. 1001, the filing or recording of a false, fictitious, or fraudulent document with the BLM may result in a fine of up to \$250,000, a prison term not to exceed five years, or both.
7. The mining claims, mill or tunnel sites for which this waiver from payment of the maintenance fees is requested are:

CLAIM OR SITE NAME	BLM RECORDATION SERIAL NUMBER
1. <u>CLimax #1</u>	<u>400009</u>
2. <u>CLimax #2</u>	<u>400010</u>
3. <u>CLimax #3</u>	<u>400615</u>
4.	
5.	
6.	
7.	
8.	
9.	
10.	

The owner(s) (claimants) of the above mining claims and sites are:

ADDRESS  
UPDATED  
9/5/2018  
PK

FRANK H. CLARK

(Owner's Name - Please Print)

106 HEIGHTS PARK DR.

(Owner's Mailing Address)

Frank H. Clark

(Owner's Signature)

LONGVIEW

(City)

TEXAS

(State)

75601

(Zip Code)

(Owner's Name - Please Print)

(Owner's Signature)

(Owner's Mailing Address)

(City)

(State)

(Zip Code)

(Owner's Name - Please Print)

(Owner's Signature)

(Owner's Mailing Address)

(City)

(State)

(Zip Code)

(Owner's Name - Please Print)

(Owner's Signature)

(Owner's Mailing Address)

(City)

(State)

(Zip Code)

(Continued on page 2)

PHOENIX, ARIZONA

2018 JUL 18 A 9:42

RECEIVED  
BLM AZ STATE OFFICE

ENTERED  
SEP 05 2018  
BY: [Signature]

[Signature]




(Owner's Name - Please Print)	(Owner's Signature)		
(Owner's Mailing Address)	(City)	(State)	(Zip Code)
(Owner's Name - Please Print)	(Owner's Signature)		
(Owner's Mailing Address)	(City)	(State)	(Zip Code)
(Owner's Name - Please Print)	(Owner's Signature)		
(Owner's Mailing Address)	(City)	(State)	(Zip Code)
(Owner's Name - Please Print)	(Owner's Signature)		
(Owner's Mailing Address)	(City)	(State)	(Zip Code)

18 U.S.C. 1001 and 43 U.S.C. 1212 make it a crime for any person knowingly and willfully to make to any department or agency of the United States any false, fictitious or fraudulent statements or representations as to any matter within its jurisdiction.

#### INSTRUCTIONS

1. This certification is made under the provisions of 43 U.S.C. § 1744 and 30 U.S.C. §28-28k and the regulations thereunder (43 CFR Part 3830).
2. The claimant(s) must fill in the dates in paragraph 1 for the beginning and ending of the assessment year for which this waiver is sought.
3. The claimant(s) must fill in the date in paragraph 2 for the beginning of the assessment year for which this waiver is sought.
4. All claim and site names and BLM serial numbers must be listed for the mining claims, mill sites, and tunnel sites for which the waiver is sought.
5. All owners of the mining claims, mill sites, and tunnel sites and their addresses must be given.
6. This waiver form must be signed by all the claimants or their designated agent, in original form. If an agent is designated, a notarized designation of agent, signed by all of the claimants with proper address given, must be submitted with this waiver.
7. This form must be filed no later than September 1st for the upcoming assessment year in the BLM State Office where the mining claims or sites are recorded, or the waiver cannot be granted by the BLM. (Example: To obtain a waiver for the assessment year 2012, which begins on September 1, 2011, you must qualify for and file for a waiver no later than September 1, 2011, in the proper BLM State Office.)
8. For all mining claims which require assessment work, you must record an affidavit of labor on or before the December 30th immediately following the filing of this waiver. For all other mining claims or sites waived, you must record a notice of intent to hold on or before the December 30th immediately following the filing of this waiver.
9. Mill and tunnel sites may also be listed on this waiver and be waived from payment of the maintenance fee. A notice of intent to hold for these sites is required to be filed by the December 30th following the filing of this waiver.



When Recorded Return Document to:

400009

400615

☐ Check here if this is a change of address.

Telephone: \_\_\_\_\_

E-mail address: \_\_\_\_\_

### AFFIDAVIT OF PERFORMANCE OF ANNUAL WORK

1. State of Arizona, County of MOHAVE ss:

2. I (Name) FRANK H. CLARK

3. Reside at (Address) 106 HEIGHTS PARK DR.

City LOVEVIEW County HARRISON

State TEXAS Zip 75601 being duly sworn, depose and say that I am a citizen of the United States, more than eighteen years of age, and that all of the facts set forth in this affidavit, subject to the provisions and penalties of 18 U.S.C. 1001 pertaining to the filing of false, fictitious, or fraudulent statements with the United States, are true and correct according to the best of my knowledge, information and belief.

4. Owner's name and address (If not shown in Items 1-3 above). \_\_\_\_\_

5. That I am personally acquainted with the mining claim(s). The work and improvements were made by and at the expense of the owner(s) of said claim(s). Said contiguous group of claims, listed on this document, are situated in the

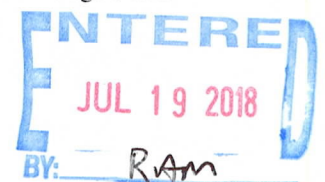
(optional) Mining District; \_\_\_\_\_ County, Arizona.

Line No.	AMC NUMBER	CLAIM/SITE NAME	COUNTY RECORDER DATA (If available)	TWP	RNG	SEC
1	400009	CLIMAX #1		30N	17W	33
2	400010	CLIMAX #2		30N	17W	33
3	400615	CLIMAX #3		30N	17W	33
4						
5						
6						


Form: MCF108

Revised July 2014

Page 1 of 2







7						
8						
9						
10						

6. That between the dates starting at 12 o'clock noon on September 1, 20 17 and ending at 12 o'clock noon on September 1, 20 18 at least \$ 400.00 dollars worth of work and improvements were done and performed upon said claim(s) or upon one or more of a contiguous group of claims for the benefit of all, wholly or partly outside of a contiguous group of claims for the benefit of all, not including the location work.

7. That the following persons were employed to perform the work and improvements described herein: \_\_\_\_\_

CHARLES CLARK

8. That the work and improvements performed were: REBUILD FENCING AROUND MINE SHAFT  
2 times this YEAR


9. Dated: 7-18-18 Signature: Frank H. Clark

SUBSCRIBED AND SWORN TO before me, a Notary Public, this 18<sup>th</sup> day of July 20 18

By: Frank H. Clark

Notary Public C. McNeill

My Commission Expires April 22, 2022



Bureau of Land Management  
Arizona State Office  
[www.blm.gov/az](http://www.blm.gov/az)

No. of Claims: 3 x \$10 = 30.00

Check No.: 1420 Init. EC

Receipt No.: 4214399

For BLM Use Only

Form: MCF108  
Revised July 2014  
Page 2 of 2

**United States Department of the Interior**  
**Bureau of Land Management**  
DIV OF LANDS, MINRLS & ENERGY  
ONE N CENTRAL AVE  
PHOENIX, AZ 85004 -4427  
Phone: 602-417-9200

Receipt

No: 4214399

<b>Transaction #:</b> 4329503	
<b>Date of Transaction:</b> 07/18/2018	
<b>CUSTOMER:</b>	
	FRANK CLARK 106 HEIGHTS PARK DR LONGVIEW, TX 75601-5910 US

LINE #	QTY	DESCRIPTION	REMARKS	UNIT PRICE	TOTAL
1	1.00	LOCATABLE MINERALS / MINING CLAIMS- NOT NEW-UNADJUD, ONE AUTH NO. ONLY / MINING CLAIM MONEY RECEIVED CASES: AMC400009/\$30.00	2018 POL & 2019 WAIV (3)	- n/a -	30.00
<b>TOTAL:</b>					<b>\$30.00</b>

PAYMENT INFORMATION				
1	AMOUNT:	30.00	POSTMARKED:	N/A
	TYPE:	CHECK	RECEIVED:	07/18/2018
	CHECK NO:	1420		
	NAME:	CLARK, FRANK 106 HEIGHTS PARK DR LONGVIEW TX 75601-5910 US		

REMARKS

This receipt was generated by the automated BLM Collections and Billing System and is a paper representation of a portion of the official electronic record contained therein.



UNITED STATES  
DEPARTMENT OF THE INTERIOR  
BUREAU OF LAND MANAGEMENT  
**MAINTENANCE FEE WAIVER CERTIFICATION**

72

FORM APPROVED  
OMB NO. 1004-0114  
Expires: January 31, 2020

PER  
400009  
400615

SEE INSTRUCTIONS ON PAGE 2

1. This small miner waiver is filed for the assessment year beginning on September 1, 2017 and ending on September 1, 2018.
2. The undersigned and all related parties owned ten or fewer mining claims, mill, or tunnel sites located and maintained on Federal lands in the United States of America on September 1, 2017.
3. The undersigned have performed the assessment work required by law for each mining claim listed prior to filing this waiver and understand that by filing this form, the undersigned must file an affidavit of assessment work with the Bureau of Land Management (BLM) by the December 30th following the filing of this waiver.
4. The undersigned understand that if the assessment work obligation has not yet come due under 30 U.S.C. 28 (for those claims in their first assessment year only), a notice of intent to hold reciting this condition must be recorded by the December 30th following the filing of this waiver.
5. The undersigned understand that mill and tunnel sites may also be listed on this waiver and be waived from payment of the maintenance fee, and that a notice of intent to hold for these sites is required to be filed with the BLM by the December 30th following the filing of this waiver.
6. The undersigned understand and acknowledge that pursuant to 43 U.S.C. 1212 and 18 U.S.C. 1001, the filing or recording of a false, fictitious, or fraudulent document with the BLM may result in a fine of up to \$250,000, a prison term not to exceed five years, or both.
7. The mining claims, mill or tunnel sites for which this waiver from payment of the maintenance fees is requested are:

CLAIM OR SITE NAME	BLM RECORDATION SERIAL NUMBER
1. CLIMAX #1	400009
2. CLIMAX #2	400010
3. CLIMAX #3	400615
4.	
5.	
6.	
7.	
8.	
9.	
10.	

RECEIVED  
BLM AZ STATE OFFICE  
2017 JUL 17 A 9:54  
PHOENIX, ARIZONA

The owner(s) (claimants) of the above mining claims and sites are:

FRANK H. CLARK ✓  
(Owner's Name - Please Print)  
3773 HENRY FORD AVE  
(Owner's Mailing Address)

Frank H. Clark  
(Owner's Signature)  
KINGMAN AZ. 86409  
(City) (State) (Zip Code)



(Owner's Name - Please Print) (Owner's Signature)  
(Owner's Mailing Address) (City) (State) (Zip Code)

(Owner's Name - Please Print) (Owner's Signature)  
(Owner's Mailing Address) (City) (State) (Zip Code)

(Owner's Name - Please Print) (Owner's Signature)  
(Owner's Mailing Address) (City) (State) (Zip Code)

(Continued on page 2)

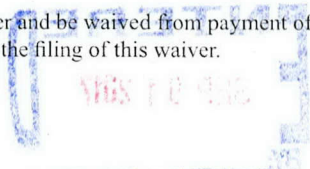
Nw/checked  
3 of

(Owner's Name - Please Print)	(Owner's Signature)		
(Owner's Mailing Address)	(City)	(State)	(Zip Code)
(Owner's Name - Please Print)	(Owner's Signature)		
(Owner's Mailing Address)	(City)	(State)	(Zip Code)
(Owner's Name - Please Print)	(Owner's Signature)		
(Owner's Mailing Address)	(City)	(State)	(Zip Code)
(Owner's Name - Please Print)	(Owner's Signature)		
(Owner's Mailing Address)	(City)	(State)	(Zip Code)

18 U.S.C. 1001 and 43 U.S.C. 1212 make it a crime for any person knowingly and willfully to make to any department or agency of the United States any false, fictitious or fraudulent statements or representations as to any matter within its jurisdiction.

#### INSTRUCTIONS

1. This certification is made under the provisions of 43 U.S.C. § 1744 and 30 U.S.C. §28-28k and the regulations thereunder (43 CFR Part 3830).
2. The claimant(s) must fill in the dates in paragraph 1 for the beginning and ending of the assessment year for which this waiver is sought.
3. The claimant(s) must fill in the date in paragraph 2 for the beginning of the assessment year for which this waiver is sought.
4. All claim and site names and BLM serial numbers must be listed for the mining claims, mill sites, and tunnel sites for which the waiver is sought.
5. All owners of the mining claims, mill sites, and tunnel sites and their addresses must be given.
6. This waiver form must be signed by all the claimants or their designated agent, in original form. If an agent is designated, a notarized designation of agent, signed by all of the claimants with proper address given, must be submitted with this waiver.
7. This form must be filed no later than September 1st for the upcoming assessment year in the BLM State Office where the mining claims or sites are recorded, or the waiver cannot be granted by the BLM. (Example: To obtain a waiver for the assessment year 2012, which begins on September 1, 2011, you must qualify for and file for a waiver no later than September 1, 2011, in the proper BLM State Office.)
8. For all mining claims which require assessment work, you must record an affidavit of labor on or before the December 30th immediately following the filing of this waiver. For all other mining claims or sites waived, you must record a notice of intent to hold on or before the December 30th immediately following the filing of this waiver.
9. Mill and tunnel sites may also be listed on this waiver and be waived from payment of the maintenance fee. A notice of intent to hold for these sites is required to be filed by the December 30th following the filing of this waiver.



FOR OFFICIAL USE ONLY



UNITED STATES DEPARTMENT OF THE INTERIOR  
BUREAU OF LAND MANAGEMENT

MC NATIONWIDE CLAIMANT LISTING  
September 01, 2017

Cust	AZ	National
	CLAIMANT	Total
CLARK FRANK H 3773 HENRY FONDA WAY KINGMAN, AZ 86409-3049	3	3

When Recorded Return Document:

FRANK H. CLARK  
3773 HENRY FORD AVE  
KINGMAN, ARIZONA 86409

400009  
400615

☒ Check here if this is a change of address.

Telephone: 751-662-3053

E-mail address: \_\_\_\_\_

UPDATED  
7/18/17  
RAM

# AFFIDAVIT OF PERFORMANCE OF ANNUAL WORK

1. State of Arizona, County of MOHAVE ss:

2. I (Name) FRANK H. CLARK

3. Reside at (Address) 3773 HENRY FORD AVE

City KINGMAN County MOHAVE

State AZ Zip 86409 being duly sworn, depose and say that I am a citizen of the United States, more than eighteen years of age, and that all of the facts set forth in this affidavit, subject to the provisions and penalties of 18 U.S.C. 1001 pertaining to the filing of false, fictitious, or fraudulent statements with the United States, are true and correct according to the best of my knowledge, information and belief.

4. Owner's name and address (If not shown in Items 1-3 above). \_\_\_\_\_

5. That I am personally acquainted with the mining claim(s). The work and improvements were made by and at the expense of the owner(s) of said claim(s). Said contiguous group of claims, listed on this document, are situated in the

(optional) Mining District; \_\_\_\_\_ County, Arizona.

Line No.	AMC NUMBER	CLAIM/SITE NAME	COUNTY RECORDER DATA (If available)	TWP	RNG	SEC
1	400009	CLIMAX #1		30N	17W	33
2	400010	CLIMAX #2		30N	17W	33
3	400615	CLIMAX #3		30N	17W	33
4						
5						
6						

Form: MCF108

Revised July 2014

Page 1 of 2

ENTERED  
JUL 18 2017  
BY: RAM

RECEIVED	BLM AZ STATE OFFICE	2017 JUL 17 A 9:54	PHOENIX, ARIZONA
BLM	Date	Stamp	

7						
8						
9						
10						

6. That between the dates starting at 12 o'clock noon on September 1, 20 16 and ending at 12 o'clock noon on September 1, 20 17 at least \$ 400.00 dollars worth of work and improvements were done and performed upon said claim(s) or upon one or more of a contiguous group of claims for the benefit of all, wholly or partly outside of a contiguous group of claims for the benefit of all, not including the location work.

7. That the following persons were employed to perform the work and improvements described herein: \_\_\_\_\_

NICK BARR, FRANK CLARK, CHRIS CLARK

8. That the work and improvements performed were: BUILD & INSTALL SAFETY FENCE ABOVE 105' DEEP SHAFT, SAMPLE CLAIMS, SURVEY FOR DRILLING


9. Dated: 7-14-2017 Signature: Frank H. Clark

SUBSCRIBED AND SWORN TO before me, a Notary Public, this 14 day of July 20 17

By: Frank H. Clark

Notary Public [Signature]

My Commission Expires 05-24-2019



Bureau of Land Management  
Arizona State Office  
[www.blm.gov/az](http://www.blm.gov/az)

No. of Claims: 3 x \$10 = \$30.00  
Check No.: 1285 Init. PETZ  
Receipt No.: 3891303  
For BLM Use Only

Form: MCF108  
Revised July 2014  
Page 2 of 2



NOTICE OF INTENTION TO HOLD MINING CLAIMS/SITES  
page 2

RECEIVED BLM AZ STATE OFFICE 2017 JUL 17 A 9:54 PHOENIX, ARIZONA	BLM Date Stamp
---	----------------------

1. State of Arizona, County of MOHAVE
2. I (Name) FRANK H. CLARK
3. Reside at (Address) 3773 HENRY FONDWAY  
City KINGMAN County MOHAVE State AZ Zip 86409 being duly sworn, depose and say that I am a citizen of the United States, more than eighteen years of age, that all of the facts set forth in this notice, subject to the provisions and penalties of 18 U.S.C. 1001 pertaining to the filing of false, fictitious, or fraudulent statements with the United States, are true and correct according to the best of my knowledge, information and belief.
4. Owner's name and address (If not shown in Items 1-3 above). \_\_\_\_\_
5. Dated: 7-14-17 Signature: Frank H. Clark

Bureau of Land Management  
Arizona State Office  
[www.blm.gov/az](http://www.blm.gov/az)

No. of Claims: <u>3</u> x \$10 = <u>30.00</u>
Check No: <u>1285</u> Init. <u>PER</u>
Receipt No.: <u>3891303</u>
For BLM Use Only

# NOTICE OF INTENTION TO HOLD MINING CLAIMS/SITES

When Recorded Return Document to:

FRANK H. CLARK  
3773 HENRY FORD WAY  
KINGMAN, ARIZ. 86409

BLM  
Date  
Stamp

RECEIVED  
BLM AZ STATE OFFICE  
2017 JUL 17 A 9:54  
PHOENIX, ARIZONA

☒ Check here if this is a change of address.

Telephone: 951-662-3053

E-mail Address: \_\_\_\_\_

I (We) intend to hold the claims(s) and/or site(s) listed below for the calendar year 2018, and I (We) have filed or will file a Notice of Intent to Hold in the county where the claim (s) is located.

Reason for filing a Notice of Intent to Hold instead of an assessment work filing (check one):

- ☐ Maintenance fee was paid to maintain claim(s) during this assessment year.
- ☐ Mill or tunnel sites.
- ☐ Claim(s) was located during the current assessment year.
- ☐ BLM has deferred assessment work (attach copy of decision granting deferment, or pending petition for deferment including date petition was filed.)

Line No.	AMC NUMBER	CLAIM/SITE NAME	COUNTY RECORDER DATA (If available)	TWP	RNG	SEC
1	400009	CLIMAX #1		30N	17W	33
2	400010	CLIMAX #2		30N	17W	33
3	400615	CLIMAX #3		30N	17W	33
4						
5						
6						
7						
8						
9						
10						

**United States Department of the Interior**  
**Bureau of Land Management**  
DIV OF LANDS, MINRLS & ENERGY  
ONE N CENTRAL AVE  
PHOENIX, AZ 85004 -4427  
Phone: 602-417-9200

Receipt

No: 3891303

**Transaction #:** 4000547**Date of Transaction:** 07/17/2017**CUSTOMER:**

FRANK CLARK  
3773 HENRY FONDA WAY  
KINGMAN, AZ 86409-3049 US

LINE #	QTY	DESCRIPTION	REMARKS	UNIT PRICE	TOTAL
1	1.00	LOCATABLE MINERALS / MINING CLAIMS-NOT NEW-UNADJUD, ONE AUTH NO. ONLY / MINING CLAIM MONEY RECEIVED <b>CASES:</b> AMC400009/ \$60.00	2018WAIVER/2017AFFADAVIT/NOI/3	- n/a -	60.00
<b>TOTAL:</b>					<b>\$60.00</b>

PAYMENT INFORMATION			
1	AMOUNT:	60.00	POSTMARKED: N/A
	TYPE:	CHECK	RECEIVED: 07/17/2017
	CHECK NO:	1285	
	NAME:	CLARK, FRANK 3773 HENRY FONDA WAY KINGMAN AZ 86409-3049 US	

**REMARKS**

This receipt was generated by the automated BLM Collections and Billing System and is a paper representation of a portion of the official electronic record contained therein.



400009

400615

## NOTICE OF INTENTION TO HOLD MINING CLAIMS/SITES

When Recorded Return Document to:

FRANK H. CLARK  
 3773 HENRY FONDIT WAY  
 KINGMAN, ARIZ. 86409

BLM  
 Date  
 Stamp

RECEIVED  
 CLIMAX STATE OFFICE  
 2017 JUL 17 A 9:54  
 PHOENIX, ARIZONA

☒ Check here if this is a change of address.

Telephone: 951-662-3053

E-mail Address: \_\_\_\_\_

I (We) intend to hold the claims(s) and/or site(s) listed below for the calendar year 2018, and I (We) have filed or will file a Notice of Intent to Hold in the county where the claim (s) is located.

Reason for filing a Notice of Intent to Hold instead of an assessment work filing (check one):

- ☐ Maintenance fee was paid to maintain claim(s) during this assessment year.  
☐ Mill or tunnel sites.  
☐ Claim(s) was located during the current assessment year.  
☐ BLM has deferred assessment work (attach copy of decision granting deferment, or pending petition for deferment including date petition was filed.)

Line No.	AMC NUMBER	CLAIM/SITE NAME	COUNTY RECORDER DATA (If available)	TWP	RNG	SEC
1	400009	CLIMAX #1		30N	17W	33
2	400010	CLIMAX #2		30N	17W	33
3	400615	CLIMAX #3		30N	17W	33
4						
5						
6						
7						
8						
9						
10						

ENTERED  
 JUL 18 2017  
 BY: RDM

Form: MCF110

Revised July 2014

Page 1 of 2

**United States Department of the Interior**  
**Bureau of Land Management**  
DIV OF LANDS, MINRLS & ENERGY  
ONE N CENTRAL AVE  
PHOENIX, AZ 85004 -4427  
Phone: 602-417-9200

Receipt

No: 3891303

<b>Transaction #:</b> 4000547	
<b>Date of Transaction:</b> 07/17/2017	
<b>CUSTOMER:</b>	
	FRANK CLARK 3773 HENRY FONDA WAY KINGMAN, AZ 86409-3049 US

LINE #	QTY	DESCRIPTION	REMARKS	UNIT PRICE	TOTAL
1	1.00	LOCATABLE MINERALS / MINING CLAIMS-NOT NEW-UNADJUD, ONE AUTH NO. ONLY / MINING CLAIM MONEY RECEIVED <b>CASES:</b> AMC400009/ \$60.00	2018WAIVER/2017AFFADAVIT/NOI/3	- n/a -	60.00
<b>TOTAL:</b>					<b>\$60.00</b>

PAYMENT INFORMATION				
1	AMOUNT:	60.00	POSTMARKED:	N/A
	TYPE:	CHECK	RECEIVED:	07/17/2017
	CHECK NO:	1285		
	NAME:	CLARK, FRANK 3773 HENRY FONDA WAY KINGMAN AZ 86409-3049 US		

REMARKS

This receipt was generated by the automated BLM Collections and Billing System and is a paper representation of a portion of the official electronic record contained therein.



UNITED STATES  
DEPARTMENT OF THE INTERIOR  
BUREAU OF LAND MANAGEMENT

206

206

MAINTENANCE FEE WAIVER CERTIFICATION

FORM APPROVED  
OMB NO. 1004-0114  
Expires: October 31, 2016

SEE INSTRUCTIONS ON PAGE 2

400009

400615

1. This small miner waiver is filed for the assessment year beginning on September 1, 2016 and ending on September 1, 2017.
2. The undersigned and all related parties owned ten or fewer mining claims, mill, or tunnel sites located and maintained on Federal lands in the United States of America on September 1, 2016.
3. The undersigned have performed the assessment work required by law for each mining claim listed prior to filing this waiver and understand that by filing this form, the undersigned must file an affidavit of assessment work with the Bureau of Land Management (BLM) by the December 30th following the filing of this waiver.
4. The undersigned understand that if the assessment work obligation has not yet come due under 30 U.S.C. 28 (for those claims in their first assessment year only), a notice of intent to hold reciting this condition must be recorded by the December 30th following the filing of this waiver.
5. The undersigned understand that mill and tunnel sites may also be listed on this waiver and be waived from payment of the maintenance fee, and that a notice of intent to hold for these sites is required to be filed with the BLM by the December 30th following the filing of this waiver.
6. The undersigned understand and acknowledge that pursuant to 43 U.S.C. 1212 and 18 U.S.C. 1001, the filing or recording of a false, fictitious, or fraudulent document with the BLM may result in a fine of up to \$250,000, a prison term not to exceed five years, or both.
7. The mining claims, mill or tunnel sites for which this waiver from payment of the maintenance fees is requested are:

CLAIM OR SITE NAME	BLM RECORDATION SERIAL NUMBER
1. CLIMAX #1	400009 ✓
2. CLIMAX #2	400010
3. CLIMAX #3	400615
4.	
5.	
6.	
7.	
8.	
9.	
10.	

The owner(s) (claimants) of the above mining claims and sites are:

FRANK H. CLARK

(Owner's Name - Please Print)

2819 PHOENIX AVE.

(Owner's Mailing Address)

Frank H. Clark

(Owner's Signature)

KINGMAN

(City)

ARIZ. 86401

(State) (Zip Code)

(Owner's Name - Please Print)

(Owner's Signature)

(Owner's Mailing Address)

(City)

(State) (Zip Code)

(Owner's Name - Please Print)

(Owner's Signature)

(Owner's Mailing Address)

(City)

(State) (Zip Code)

(Owner's Name - Please Print)

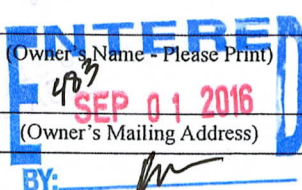
(Owner's Signature)

(Owner's Mailing Address)

(City)

(State) (Zip Code)

(Continued on page 2)



PHOENIX, ARIZONA

2016 AUG 11 A 10:50

RECEIVED  
BLM AZ STATE OFFICE

Handwritten initials 'NW' and a signature.



(Owner's Name - Please Print)	(Owner's Signature)		
(Owner's Mailing Address)	(City)	(State)	(Zip Code)
(Owner's Name - Please Print)	(Owner's Signature)		
(Owner's Mailing Address)	(City)	(State)	(Zip Code)
(Owner's Name - Please Print)	(Owner's Signature)		
(Owner's Mailing Address)	(City)	(State)	(Zip Code)
(Owner's Name - Please Print)	(Owner's Signature)		
(Owner's Mailing Address)	(City)	(State)	(Zip Code)

---

18 U.S.C. 1001 and 43 U.S.C. 1212 make it a crime for any person knowingly and willfully to make to any department or agency of the United States any false, fictitious or fraudulent statements or representations as to any matter within its jurisdiction.

---

### INSTRUCTIONS

1. This certification is made under the provisions of 43 U.S.C. § 1744 and 30 U.S.C. §28-28k and the regulations thereunder (43 CFR Part 3830).
2. The claimant(s) must fill in the dates in paragraph 1 for the beginning and ending of the assessment year for which this waiver is sought.
3. The claimant(s) must fill in the date in paragraph 2 for the beginning of the assessment year for which this waiver is sought.
4. All claim and site names and BLM serial numbers must be listed for the mining claims, mill sites, and tunnel sites for which the waiver is sought.
5. All owners of the mining claims, mill sites, and tunnel sites and their addresses must be given.
6. This waiver form must be signed by all the claimants or their designated agent, in original form. If an agent is designated, a notarized designation of agent, signed by all of the claimants with proper address given, must be submitted with this waiver.
7. This form must be filed no later than September 1st for the upcoming assessment year in the BLM State Office where the mining claims or sites are recorded, or the waiver cannot be granted by the BLM. (Example: To obtain a waiver for the assessment year 2012, which begins on September 1, 2011, you must qualify for and file for a waiver no later than September 1, 2011, in the proper BLM State Office.)
8. For all mining claims which require assessment work, you must record an affidavit of labor on or before the December 30th immediately following the filing of this waiver. For all other mining claims or sites waived, you must record a notice of intent to hold on or before the December 30th immediately following the filing of this waiver.
9. Mill and tunnel sites may also be listed on this waiver and be waived from payment of the maintenance fee. A notice of intent to hold for these sites is required to be filed by the December 30th following the filing of this waiver.

PHOENIX, ARIZONA  
 2016 AUG 11 11:09 AM  
 RECEIVED  
 BLM AZ STATE OFFICE  
 FOR OFFICIAL USE ONLY

FRANK H. CLARK

2819 PHOENIX AVE

KINGMAN, ARIZ. 86401

☐ Check here if this is a change of address.

Telephone: \_\_\_\_\_

E-mail address: \_\_\_\_\_

400009  
400615

## AFFIDAVIT OF PERFORMANCE OF ANNUAL WORK

1. State of Arizona, County of MOTAVE ss:2. I (Name) FRANK H. CLARK3. Reside at (Address) 2819 PHOENIX AVECity KINGMAN County MOTAVEBLM  
Date  
StampRECEIVED  
BLM AZ STATE OFFICE  
2016 AUG 11 A 10:50  
PHOENIX, ARIZONA

State AZ Zip 86401 being duly sworn, depose and say that I am a citizen of the United States, more than eighteen years of age, and that all of the facts set forth in this affidavit, subject to the provisions and penalties of 18 U.S.C. 1001 pertaining to the filing of false, fictitious, or fraudulent statements with the United States, are true and correct according to the best of my knowledge, information and belief.

4. Owner's name and address (If not shown in Items 1-3 above). \_\_\_\_\_

5. That I am personally acquainted with the mining claim(s). The work and improvements were made by and at the expense of the owner(s) of said claim(s). Said contiguous group of claims, listed on this document, are situated in the

(optional) Mining District; MOTAVE County, Arizona.

Line No.	AMC NUMBER	CLAIM/SITE NAME	COUNTY RECORDER DATA (If available)	TWP	RNG	SEC
1	400009	CLIMAX #1		30 N	17 W	33
2	400010	CLIMAX #2		30 N	17 W	33
3	400615	CLIMAX #3		30 N	17 W	33
4						
5						
6						

BLM  
Date  
Stamp

RECEIVED  
BLM AZ STATE OFFICE  
2016 AUG 11 A 10:50  
PHOENIX, ARIZONA

7						
8						
9						
10						

6. That between the dates starting at 12 o'clock noon on September 1, 20 15 and ending at 12 o'clock noon on September 1, 20 16 at least \$ 300.00 dollars worth of work and improvements were done and performed upon said claim(s) or upon one or more of a contiguous group of claims for the benefit of all, wholly or partly outside of a contiguous group of claims for the benefit of all, not including the location work.

7. That the following persons were employed to perform the work and improvements described herein: CHRIS CLARK

8. That the work and improvements performed were: BUILD FENCE AROUND MINE SHAFT + REPLACE MONUMENT MARKERS

9. Dated: 8-11-16 Signature: Frank H. Clark

SUBSCRIBED AND SWORN TO before me, a Notary Public, this 11 day of August 20 16

By: Frank H. Clark

Notary Public [Signature]

My Commission Expires 3/27/2020



KEVIN S. KEPLINGER  
Notary Public  
My Commission Expires  
March 27, 2020  
Maricopa County

Bureau of Land Management  
Arizona State Office  
[www.blm.gov/az](http://www.blm.gov/az)

No. of Claims: 3 x \$10 = 30.00

Check No.: 963 Init. [Signature]

Receipt No.: 3627780

For BLM Use Only

Form: MCF108  
Revised July 2014  
Page 2 of 2

This form is available from the Arizona Geological Survey and may be reproduced.



**United States Department of the Interior**  
**Bureau of Land Management**  
DIV OF LANDS, MINRLS & ENERGY  
ONE N CENTRAL AVE  
PHOENIX, AZ 85004 -4427  
Phone: 602-417-9200

Receipt

No: 3627780

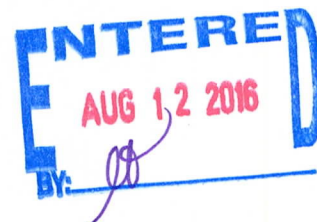
<b>Transaction #:</b> 3731542	
<b>Date of Transaction:</b> 08/11/2016	
CUSTOMER:	
	FRANK CLARK 2819 PHOENIX AVE KINGMAN,AZ 86401-6326 US

LINE #	QTY	DESCRIPTION	REMARKS	UNIT PRICE	TOTAL
1	1.00	LOCATABLE MINERALS / MINING CLAIMS- NOT NEW-UNADJUD,ONE AUTH NO. ONLY / MINING CLAIM MONEY RECEIVED CASES: AMC400009/\$30.00	2016 POL & 2017 WAIV (3)	- n/a -	30.00
TOTAL:					\$30.00

PAYMENT INFORMATION				
1	AMOUNT:	30.00	POSTMARKED:	N/A
	TYPE:	CHECK	RECEIVED:	08/11/2016
	CHECK NO:	963		
	NAME:	CLARK, FRANK 2819 PHOENIX AVE KINGMAN AZ 86401-6326 US		

REMARKS

This receipt was generated by the automated BLM Collections and Billing System and is a paper representation of a portion of the official electronic record contained therein.



UNITED STATES  
DEPARTMENT OF THE INTERIOR  
BUREAU OF LAND MANAGEMENT

MAINTENANCE FEE WAIVER CERTIFICATION

171

400009  
400615  
FORM APPROVED  
OMB NO. 1004-0114  
Expires: October 31, 2016

SEE INSTRUCTIONS ON PAGE 2

1. This small miner waiver is filed for the assessment year beginning on September 1, 2015 and ending on September 1, 2016.
2. The undersigned and all related parties owned ten or fewer mining claims, mill, or tunnel sites located and maintained on Federal lands in the United States of America on September 1, 2015.
3. The undersigned have performed the assessment work required by law for each mining claim listed prior to filing this waiver and understand that by filing this form, the undersigned must file an affidavit of assessment work with the Bureau of Land Management (BLM) by the December 30th following the filing of this waiver.
4. The undersigned understand that if the assessment work obligation has not yet come due under 30 U.S.C. 28 (for those claims in their first assessment year only), a notice of intent to hold reciting this condition must be recorded by the December 30th following the filing of this waiver.
5. The undersigned understand that mill and tunnel sites may also be listed on this waiver and be waived from payment of the maintenance fee, and that a notice of intent to hold for these sites is required to be filed with the BLM by the December 30th following the filing of this waiver.
6. The undersigned understand and acknowledge that pursuant to 43 U.S.C. 1212 and 18 U.S.C. 1001, the filing or recording of a false, fictitious, or fraudulent document with the BLM may result in a fine of up to \$250,000, a prison term not to exceed five years, or both.
7. The mining claims, mill or tunnel sites for which this waiver from payment of the maintenance fees is requested are:

CLAIM OR SITE NAME	BLM RECORDATION SERIAL NUMBER
1. <u>CLIMAX #1</u>	<u>400009</u>
2. <u>CLIMAX #2</u>	<u>400010</u>
3. <u>CLIMAX #3</u>	<u>400615</u>
4.	
5.	
6.	
7.	
8.	
9.	
10.	

The owner(s) (claimants) of the above mining claims and sites are:

FRANK H. CLARK  
(Owner's Name - Please Print)  
2819 PHOENIX AVE.  
(Owner's Mailing Address)

Frank H. Clark  
(Owner's Signature)  
KINGMAN ARIZ. 86401  
(City) (State) (Zip Code)

(Owner's Name - Please Print)  
(Owner's Mailing Address)

(Owner's Signature)  
(City) (State) (Zip Code)


(Owner's Name - Please Print)  
(Owner's Mailing Address)

(Owner's Signature)  
(City) (State) (Zip Code)

(Owner's Name - Please Print)  
(Owner's Mailing Address)

(Owner's Signature)  
(City) (State) (Zip Code)

(Continued on page 2)



NWV  
9/3/2015  
pm

(Owner's Name - Please Print)

(Owner's Signature)

(Owner's Mailing Address)

(City)

(State)

(Zip Code)

(Owner's Name - Please Print)

(Owner's Signature)

(Owner's Mailing Address)

(City)

(State)

(Zip Code)

(Owner's Name - Please Print)

(Owner's Signature)

(Owner's Mailing Address)

(City)

(State)

(Zip Code)

(Owner's Name - Please Print)

(Owner's Signature)

(Owner's Mailing Address)

(City)

(State)

(Zip Code)

18 U.S.C. 1001 and 43 U.S.C. 1212 make it a crime for any person knowingly and willfully to make to any department or agency of the United States any false, fictitious or fraudulent statements or representations as to any matter within its jurisdiction.

#### INSTRUCTIONS

1. This certification is made under the provisions of 43 U.S.C. § 1744 and 30 U.S.C. §28-28k and the regulations thereunder (43 CFR Part 3830).
2. The claimant(s) must fill in the dates in paragraph 1 for the beginning and ending of the assessment year for which this waiver is sought.
3. The claimant(s) must fill in the date in paragraph 2 for the beginning of the assessment year for which this waiver is sought.
4. All claim and site names and BLM serial numbers must be listed for the mining claims, mill sites, and tunnel sites for which the waiver is sought.
5. All owners of the mining claims, mill sites, and tunnel sites and their addresses must be given.
6. This waiver form must be signed by all the claimants or their designated agent, in original form. If an agent is designated, a notarized designation of agent, signed by all of the claimants with proper address given, must be submitted with this waiver.
7. This form must be filed no later than September 1st for the upcoming assessment year in the BLM State Office where the mining claims or sites are recorded, or the waiver cannot be granted by the BLM. (Example: To obtain a waiver for the assessment year 2012, which begins on September 1, 2011, you must qualify for and file for a waiver no later than September 1, 2011, in the proper BLM State Office.)
8. For all mining claims which require assessment work, you must record an affidavit of labor on or before the December 30th immediately following the filing of this waiver. For all other mining claims or sites waived, you must record a notice of intent to hold on or before the December 30th immediately following the filing of this waiver.
9. Mill and tunnel sites may also be listed on this waiver and be waived from payment of the maintenance fee. A notice of intent to hold for these sites is required to be filed by the December 30th following the filing of this waiver.

RECEIVED  
BLM STATE OFFICE  
2011 AUG -6 A 11:30  
PHOENIX, ARIZONA

FOR OFFICIAL USE ONLY



**AFFIDAVIT OF ANNUAL ASSESSMENT WORK**

400009

WHEN RECORDED, MAIL DOCUMENT TO:

NAME: FRANK H. CLARK

ADDRESS: 2899 PHOENIX AVE.

CITY, STATE, ZIP: KINGMAN, ARIZ. 86401

**FEE# 2015034036**

OFFICIAL RECORDS  
OF MOHAVE COUNTY  
CAROL MEIER,  
COUNTY RECORDER



07/31/2015 09:59 AM Fee: \$15.00

PAGE: 1 of 1

FOR COUNTY RECORDER'S USE

No. of Claims 3

x \$10/claim 3360297 Rec.

Total due BLM \$ 30.00

TO ALL WHOM IT MAY CONCERN:

1. The undersigned certifies that at least \$100 per claim was expended for development, labor and improvements, or equivalent value added, as the annual assessment work for the assessment year ending September 1, 2015 for the following contiguous unpatented mining claim(s), located in the County of MOHAVE, in the State of ARIZONA.

BLM Serial No.	Name of Claim	Tp	Rg	Sec	Mer	County Recordation Book and Page No.	Date
400009	CLIMAX #1	30N	17W	33			
400010	CLIMAX #2	30N	17W	33			
400615	CLIMAX #3	30N	17W	33			

RECEIVED  
BLM AZ STATE OFFICE  
2015 AUG - 6 A 11:30  
PHOENIX, ARIZONA

(Continued on page 2)

ENTERED  
AUG 07 2015  
BY: PAW

2. Type of labor and improvements (specify what was done and give the total value for that labor and improvement to show at least \$100 for each claim). If a geological, geochemical, or geophysical survey was performed, as per 30 U.S.C. 28-1, reference the title of the report of survey, give cost and date of the survey and report, and indicate it was filed with the County Recorder:

Description of Work Performed	Value of Work Performed	Date Work Was Performed
CORNERSTAKE REPLACEMENT + ASSAY WORK SAMPLES	\$300 + GAS	DECEMBER 2014

3. Name and mailing address of each person who performed the labor and improvements:

Name (please print)

RICARDO JIMENEZ  
\_\_\_\_\_  
\_\_\_\_\_  
\_\_\_\_\_

Current Mailing Address (please print)

7084 PLOVER CT, TUSCON, AZ 85756  
\_\_\_\_\_  
\_\_\_\_\_  
\_\_\_\_\_

4. Name and mailing address of each person who holds and claims the subject mining claim(s) for the valuable minerals contained therein. Be sure to indicate if there is a change of address:

Name (please print)

FRANK H. CLARK  
\_\_\_\_\_  
\_\_\_\_\_  
\_\_\_\_\_  
\_\_\_\_\_  
\_\_\_\_\_  
\_\_\_\_\_

Current Mailing Address (please print)

2819 PHOENIX AVE KINGMAN, AZ 86401  
\_\_\_\_\_  
\_\_\_\_\_  
\_\_\_\_\_  
\_\_\_\_\_  
\_\_\_\_\_  
\_\_\_\_\_

RECEIVED  
IN AZ STATE OFFICE  
2015 AUG - 6 A 11:30  
PHOENIX, ARIZONA

5. The undersigned testifies that on the date of JULY 4, 2015, 2015, all monuments required by law were erected upon the subject claim(s), and all notices required by law were posted on the subject claim(s) or copies thereof were in place, and at said date, each corner monument bore or contained

markings sufficient to appropriately designate the corner of the claim to which it pertains and the name of the claim(s).

I hereby certify under penalty of perjury under the laws of the State of ARIZONA that the foregoing statements are true and correct:

Frank H. Clark

(Signature of person responsible for above statement)

Date: July 31, 2015

Title 18 U.S.C. 1001 and 43 U.S.C. 1212 make it a crime for any person knowingly and willfully to make to any department or agency of the United States any false, fictitious or fraudulent statements or representations as to any matter within its jurisdiction.

### Notary Block

SUBSCRIBED AND SWORN TO before me, this 31<sup>st</sup> day of July 20 15

By: Raven Vasquez  
(Signature of Affiant)

Title: Notary Public

My Commission Expires: 5-24-19



Raven Vasquez  
Notary Public  
Mohave County, Arizona  
My Comm. Expires 05-24-19

### INSTRUCTIONS

1. This is an optional form that may be used to satisfy the requirements for the Bureau of Land Management (BLM) under the provisions of 43 U.S.C. §1744 and 30 U.S.C. §28-28d and the regulations thereunder (43 CFR part 3835). Since local and State laws may vary, you should contact your local and State agencies where the claims are located to ensure all applicable laws and requirements are satisfied.
2. The claimant(s) must fill in the date in paragraph 1 for the applicable assessment year and the county and state where the claims are located.
3. All claim names, BLM serial numbers, legal descriptions, and original county recording information must be listed for the claims pertaining to this assessment notice.
4. The claimant(s) must complete paragraph 2 listing all labor or improvements which was performed on or did benefit the subject mining claims. The value and date of the labor or improvements must also be listed. The total amount of labor or improvements can be listed, but the total expenditure must equal at least \$100 for each claim.
5. The names and current mailing addresses of the person(s) performing the labor shall be listed in paragraph 3.
6. The name and current mailing address of each owner (claimant) of the claims shall be listed in paragraph 4. The mailing address shall be the owner's address and not the address of an agent or anyone representing the claimant. Be sure to note if there has been a change of address.
7. Paragraph 5 shall be completed to show the date it was verified that all monuments required by law were properly erected, all notices were posted, and that corners were appropriately designated for all claims listed.
8. An exact legible reproduction or duplicate (other than microfilm or other electronic media) of this affidavit or another type of affidavit of assessment work that you file or will file in the county where each claim is located, must be filed with the BLM on or before December 30 of the calendar year in which the assessment year ends. For mill or tunnel sites, a separate notice of intent to hold must be filed with the BLM on or before December 30. Requirements for filing a notice of intent to hold can be found at 43 CFR 3835.33.
9. A processing fee of \$10 for each claim listed must be remitted to the BLM along with this or any other affidavit of assessment work.



**United States Department of the Interior**  
**Bureau of Land Management**  
LANDS/RECREATION & PLANNING  
ONE N CENTRAL AVE  
PHOENIX, AZ 85004 -2203  
Phone: 602-417-9200

Receipt

No: 3360297

**Transaction #:** 3458284**Date of Transaction:** 08/06/2015**CUSTOMER:**

FRANK CLARK  
2819 PHOENIX AVE  
KINGMAN, AZ 86401-6326 US

LINE #	QTY	DESCRIPTION	REMARKS	UNIT PRICE	TOTAL
1	1.00	LOCATABLE MINERALS / MINING CLAIMS- NOT NEW-UNADJUD, ONE AUTH NO. ONLY / MINING CLAIM MONEY RECEIVED CASES: AMC400009/\$30.00	2016 WAIV & 2015 POL (3)	- n/a -	30.00
<b>TOTAL:</b>					<b>\$30.00</b>

**PAYMENT INFORMATION**

1	AMOUNT:	30.00	POSTMARKED:	N/A
	TYPE:	CHECK	RECEIVED:	08/06/2015
	CHECK NO:	933		
	NAME:	CLARK, FRANK 2819 PHOENIX AVE KINGMAN AZ 86401-6326 US		

**REMARKS**

This receipt was generated by the automated BLM Collections and Billing System and is a paper representation of a portion of the official electronic record contained therein.

ENTERED  
AUG 07 2015  
BY: Ram

252

Amc 400009

FORM APPROVED  
OMB NO. 1004-0114  
Expires: October 31, 2016

MAINTENANCE FEE WAIVER CERTIFICATION

SEE INSTRUCTIONS ON PAGE 2

Amc 400615

1. This small miner waiver is filed for the assessment year beginning on September 1, 2014 and ending on September 1, 2015.
2. The undersigned and all related parties owned ten or fewer mining claims, mill, or tunnel sites located and maintained on Federal lands in the United States of America on September 1, 2014.
3. The undersigned have performed the assessment work required by law for each mining claim listed prior to filing this waiver and understand that by filing this form, the undersigned must file an affidavit of assessment work with the Bureau of Land Management (BLM) by the December 30th following the filing of this waiver.
4. The undersigned understand that if the assessment work obligation has not yet come due under 30 U.S.C. 28 (for those claims in their first assessment year only), a notice of intent to hold reciting this condition must be recorded by the December 30th following the filing of this waiver.
5. The undersigned understand that mill and tunnel sites may also be listed on this waiver and be waived from payment of the maintenance fee, and that a notice of intent to hold for these sites is required to be filed with the BLM by the December 30th following the filing of this waiver.
6. The undersigned understand and acknowledge that pursuant to 43 U.S.C. 1212 and 18 U.S.C. 1001, the filing or recording of a false, fictitious, or fraudulent document with the BLM may result in a fine of up to \$250,000, a prison term not to exceed five years, or both.
7. The mining claims, mill or tunnel sites for which this waiver from payment of the maintenance fees is requested are:

CLAIM OR SITE NAME	BLM RECORDATION SERIAL NUMBER
1. CLIMAX #1	400009
2. CLIMAX #2	400010
3. CLIMAX #3	400615
4.	
5.	
6.	
7.	
8.	
9.	
10.	

The owner(s) (claimants) of the above mining claims and sites are:

FRANK H. CLARK

(Owner's Name - Please Print)

Frank H. Clark

(Owner's Signature)

2819 PHOENIX AVE.

(Owner's Mailing Address)

Kingman

(City)

ARIZ

(State)

86401

(Zip Code)

(Owner's Name - Please Print)

(Owner's Signature)

(Owner's Mailing Address)

(City)

(State)

(Zip Code)

(Owner's Name - Please Print)

(Owner's Signature)

(Owner's Mailing Address)

(City)

(State)

(Zip Code)

(Owner's Name - Please Print)

(Owner's Signature)

(Owner's Mailing Address)

(City)

(State)

(Zip Code)

ENTERED  
AC 483  
SEP 10 2014  
BY: PB

PHOENIX, ARIZONA

2014 AUG 13 A 11:39

RECEIVED  
BLM AZ STATE OFFICE

SEP 10 2014  
N/w check 3  
PB



(Owner's Name - Please Print)

(Owner's Signature)

(Owner's Mailing Address)

(City)

(State)

(Zip Code)

(Owner's Name - Please Print)

(Owner's Signature)

(Owner's Mailing Address)

(City)

(State)

(Zip Code)

(Owner's Name - Please Print)

(Owner's Signature)

(Owner's Mailing Address)

(City)

(State)

(Zip Code)

(Owner's Name - Please Print)

(Owner's Signature)

(Owner's Mailing Address)

(City)

(State)

(Zip Code)

18 U.S.C. 1001 and 43 U.S.C. 1212 make it a crime for any person knowingly and willfully to make to any department or agency of the United States any false, fictitious or fraudulent statements or representations as to any matter within its jurisdiction.

#### INSTRUCTIONS

1. This certification is made under the provisions of 43 U.S.C. § 1744 and 30 U.S.C. § 28-28k and the regulations thereunder (43 CFR Part 3830).
2. The claimant(s) must fill in the dates in paragraph 1 for the beginning and ending of the assessment year for which this waiver is sought.
3. The claimant(s) must fill in the date in paragraph 2 for the beginning of the assessment year for which this waiver is sought.
4. All claim and site names and BLM serial numbers must be listed for the mining claims, mill sites, and tunnel sites for which the waiver is sought.
5. All owners of the mining claims, mill sites, and tunnel sites and their addresses must be given.
6. This waiver form must be signed by all the claimants or their designated agent, in original form. If an agent is designated, a notarized designation of agent, signed by all of the claimants with proper address given, must be submitted with this waiver.
7. This form must be filed no later than September 1st for the upcoming assessment year in the BLM State Office where the mining claims or sites are recorded, or the waiver cannot be granted by the BLM. (Example: To obtain a waiver for the assessment year 2012, which begins on September 1, 2011, you must qualify for and file for a waiver no later than September 1, 2011, in the proper BLM State Office.)
8. For all mining claims which require assessment work, you must record an affidavit of labor on or before the December 30th immediately following the filing of this waiver. For all other mining claims or sites waived, you must record a notice of intent to hold on or before the December 30th immediately following the filing of this waiver.
9. Mill and tunnel sites may also be listed on this waiver and be waived from payment of the maintenance fee. A notice of intent to hold for these sites is required to be filed by the December 30th following the filing of this waiver.

PHOENIX, ARIZONA  
FOR OFFICIAL USE ONLY  
AUG 13 A 11:39  
RECEIVED  
BLM AZ STATE OFFICE



AMC400009

400615

When Recorded Return Document to:

FRANK H. CLARK  
2819 PHOENIX AVE.  
KINGMAN, ARIZ 86401

☒ Check here is this is a change of address.
Telephone: 951-662-3053

E-mail address: \_\_\_\_\_

**FEE# 2014033846**

OFFICIAL RECORDS  
 OF MOHAVE COUNTY  
 CAROL MEIER,  
 COUNTY RECORDER



08/04/2014 12:14 PM Fee: \$15.00

PAGE: 1 of 2

ENTERED NEW  
 ADDRESS 08/14/14

**AFFIDAVIT OF PERFORMANCE OF ANNUAL WORK**1. State of Arizona, County of MOHAVE ss:2. I (Name) FRANK H. CLARK3. Reside at (Address) 2819 PHOENIX AVECity KINGMAN County MOHAVE

State AZ Zip 86401 being duly sworn, depose and say that I am a citizen of the United States, more than eighteen years of age, and that all of the facts set forth in this affidavit, subject to the provisions and penalties of 18 U.S.C. 1001 pertaining to the filing of false, fictitious, or fraudulent statements with the United States, are true and correct according to the best of my knowledge, information and belief.

4. Owner's name and address (If not shown in Items 1-3 above). \_\_\_\_\_

5. That I am personally acquainted with the mining claim(s). The work and improvements were made by and at the expense of the owner(s) of said claim(s). Said contiguous group of claims, listed on this document, are situated in the

\_\_\_\_\_ (optional) Mining District; MOHAVE County, Arizona.


Line No.	AMC NUMBER	CLAIM/SITE NAME	COUNTY RECORDER DATA (If available)	TWP	RNG	SEC
1	400009	CLIMAX #1		30N	17W	33
2	400010	CLIMAX #2		30N	17W	33
3	400615	CLIMAX #3		30N	17W	33
4						
5						
6						

Form: MCF108

Revised Jan. 2006

Page 1 of 2

ENTERED  
 AUG 14 2014  
 BY: RAM



LR2000 Production

**Customer Name Update Screen****Case Recordation**

View

**Mining Claims**

View/Update

Mass Owner

Mass Action

**Status**

View

**LLD / Land**

View LLD

**Customer Name**

New

View/Update

**Transaction Rpts**

Mass Upd Report

MC CBS Export

CBS Import Rpt

MC PayPortal Rpt

Data Scan

Case Scan

**Administration**

My Permissions

Decode Tables



Switch Screen

**System ID:MC**

Name: CLARK FRANK H

Proprietor #: 2284591

Category: P - PRIVATE

Address: 3773 HENRY FONDA WAY

City: KINGMAN

State: AZ

Zip: 864093049

☐ UNDELIVERABLE

Email:

Save

Save/Override Data

Delete

Renumber

**Function Keys**

Alt <-	Back
Alt ->	Forward
Alt-F2	Switch
Alt-F4	Close
Backspace	Back

OLD ADDRESS

← UPDATED TO  
NEW ADDRESS  
08/14/14 RAN

AFFIDAVIT OF PERFORMANCE OF ANNUAL WORK – page 2

RECEIVED BLM AZ STATE OFFICE 2014 AUG 13 A 11:39 PHOENIX, ARIZONA	BLM Date Stamp
--	----------------------

7						
8						
9						
10						

6. That between the dates starting at 12 o'clock noon on September 1, 20 13 and ending at 12 o'clock noon on September 1, 20 14 at least \$ 400.00 dollars worth of work and improvements were done and performed upon said claim(s) or upon one or more of a contiguous group of claims for the benefit of all, wholly or partly outside of a contiguous group of claims for the benefit of all, not including the location work.

7. That the following persons were employed to perform the work and improvements described herein: \_\_\_\_\_

RICARDO LIMIREZ

8. That the work and improvements performed were: SAMPLE, ASSAY & CLEAN DEGREE FROM EXISTING SHAFT

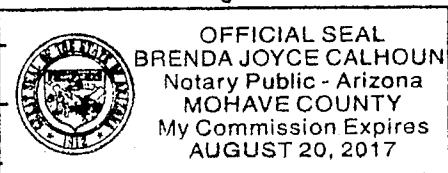
9. Dated: 8-4-14 Signature: Frank A. Clark

SUBSCRIBED AND SWORN TO before me, a Notary Public, this 4th day of August 20 14

By: Frank Clark

Notary Public Brenda Joyce Calhoun

My Commission Expires August 20, 2017



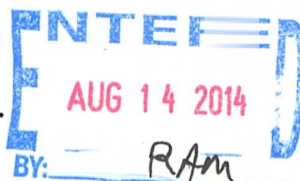
Bureau of Land Management  
Arizona State Office  
[www.az.blm.gov](http://www.az.blm.gov)

No. of Claims: 3 x \$10 = 30.00  
Check No.: 821 Init. ELG  
Receipt No.: 3100221  
For BLM Use Only

Form: MCF108  
Revised Jan. 2006  
Page 2 of 2



United States Department of the Interior  
Bureau of Land Management  
LANDS/RECREATION & PLANNING  
ONE N CENTRAL AVE  
PHOENIX, AZ 85004 -2203  
Phone: 602-417-9200



Receipt

No: 3100221

Transaction #: 3191762

Date of Transaction: 08/13/2014

## CUSTOMER:

FRANK CLARK  
2819 PHOENIX AVE  
KINGMAN, AZ 86401-6326 US

LINE #	QTY	DESCRIPTION	REMARKS	UNIT PRICE	TOTAL
1	1.00	LOCATABLE MINERALS / MINING CLAIMS- NOT NEW-UNADJUD, ONE AUTH NO. ONLY / MINING CLAIM MONEY RECEIVED CASES: AMC400009/\$30.00	2015 WAIV & 2014 POL (3)	- n/a -	30.00
TOTAL:					\$30.00

## PAYMENT INFORMATION

1	AMOUNT:	30.00	POSTMARKED:	N/A
	TYPE:	CHECK	RECEIVED:	08/13/2014
	CHECK NO:	821		
	NAME:	CLARK, FRANK 2819 PHOENIX AVE KINGMAN AZ 86401-6326 US		

## REMARKS

This receipt was generated by the automated BLM Collections and Billing System and is a paper representation of a portion of the official electronic record contained therein.

UNITED STATES  
DEPARTMENT OF THE INTERIOR  
BUREAU OF LAND MANAGEMENT

MAINTENANCE FEE WAIVER CERTIFICATION

SEE INSTRUCTIONS ON PAGE 2

563

398247

FORM APPROVED

OMB NO. 1004-0114

Expires: August 31, 2013

417508

400099

- This small miner waiver is filed for the assessment year beginning on September 1, 2013 and ending on September 1, 2014.
- The undersigned and all related parties owned ten or fewer mining claims, mill, or tunnel sites located and maintained on Federal lands in the United States of America on September 1, 2013.
  - The undersigned have performed the assessment work required by law for each mining claim listed prior to filing this waiver and understand that by filing this form, an affidavit of assessment work must be recorded by the December 30th following the filing of this waiver.
  - The undersigned understand that if the assessment work obligation has not yet come due under 30 U.S.C. 28 (for those claims in their first assessment year only), a notice of intent to hold reciting this condition must be recorded by the December 30th following the filing of this waiver.
  - The undersigned understand that mill and tunnel sites may also be listed upon this waiver and be waived from payment of the maintenance fee, and that a notice of intent to hold for these sites is required to be recorded by the December 30th immediately following the filing of this waiver.
  - The undersigned understand and acknowledge that pursuant to 43 U.S.C. 1212 and 18 U.S.C. 1001, the filing or recording of a false, fictitious, or fraudulent document with the Bureau of Land Management may result in a fine of up to \$250,000, a prison term not to exceed five years, or both.
  - The mining claims, mill or tunnel sites for which this waiver from payment of the maintenance fees is requested are:

CLAIM OR SITE NAME	BLM RECORDATION SERIAL NUMBER
1. Agua Fria Gold.	AMC 398232 Jerome/Caryl
2. Castle Creek Nugget #1	AMC 398247 Jerome/Caryl
3. Castle Creek Nugget #2	AMC 398248 Jerome/Caryl
4. Haskayampa Gold #1	AMC 400099 Jeffery
5. Haskayampa Gold #2	AMC 400101 Jeffery
6. Big Bug gold #4	AMC 417508 Jeffery/Caryl
7. Big Bug gold #5	AMC 417509 Jeffery/Caryl
8. Big Bug gold #6	AMC 417510 Jeffery/Caryl Jerome
9. Copperbasin Wash #1	AMC 417511 " " "
10. Copperbasin Wash #2	AMC 417512 " " "

The owner(s) (claimants) of the above mining claims and sites are:

Michael Bruhn  
(Owner's Name - Please Print)  
4664 Flanders Way  
(Street or P.O. Box)  
Denver CO 80249  
(City) (State) (Zip Code)

P.O.A. Jeffery Bernstein  
(Owner's Signature)

Caryl Bornstein  
(Owner's Name - Please Print)  
3718 Bernay Dr.  
(Street or P.O. Box)  
Northbrook IL 60062  
(City) (State) (Zip Code)

P.O.A. Jeffery Bernstein  
(Owner's Signature)

Jerome Bornstein  
(Owner's Name - Please Print)  
3718 Bernay Dr.  
(Street or P.O. Box)  
Northbrook IL 60062  
(City) (State) (Zip Code)

P.O.A. Jeffery Bernstein  
(Owner's Signature)

ENTERED  
SEP 19 2013

BY: RE



Jeffrey Bornstein  
(Owner's Name - Please Print)  
1533 N. 71<sup>st</sup> Mesa AZ 85207  
(Street or P.O. Box)

*Jeffrey Bornstein*  
(Owner's Signature)  
(City) (State) (Zip Code)

(Owner's Name - Please Print)  
(Street or P.O. Box)

(Owner's Signature)  
(City) (State) (Zip Code)

(Owner's Name - Please Print)  
(Street or P.O. Box)

(Owner's Signature)  
(City) (State) (Zip Code)

(Owner's Name - Please Print)  
(Street or P.O. Box)

(Owner's Signature)  
(City) (State) (Zip Code)

Title 18 U.S.C. Section 1001 and Title 43 U.S.C. Section 1212 makes it a crime for any person knowingly and willfully to make to any department or agency of the United States any false, fictitious or fraudulent statements or representations as to any matter within its jurisdiction.

INSTRUCTIONS

1. This certification is made under the provisions of §1744 of Title 43 and § 28-28k of Title 30 of the United States Code; and the regulations thereunder (43 CFR Part 3830).
2. The claimant(s) must fill in the dates in paragraph 1 for the beginning and ending of the assessment year for which this waiver is sought.
3. The claimant(s) must fill in the date in paragraph 2 for the beginning of the assessment year for which this waiver is sought.
4. All claim and site names and Bureau of Land Management (BLM) serial numbers must be listed for the mining claims, mill sites, and tunnel sites for which the waiver is sought.
5. All owners of the mining claims, mill sites, and tunnel sites and their addresses must be given.
6. This waiver form must be signed by all the claimants or their designated agent, in original form. If an agent is designated, a notarized designation of agent, signed by all of the claimants with proper address given, must be submitted with this waiver.
7. This form must be filed no later than September 1st for the upcoming assessment year in the BLM State Office where the mining claims or sites are recorded, or the waiver cannot be granted by the BLM. (Example: To obtain a waiver for the assessment year 2012, which begins on September 1, 2011, you must qualify for and file for a waiver no later than September 1, 2011, in the proper BLM State Office.)
8. For all mining claims which require assessment work, you must record an affidavit of labor on or before the December 30th immediately following the filing of this waiver. For all other mining claims or sites waived, you must record a notice of intent to hold on or before the December 30th immediately following the filing of this waiver.
9. Mill and tunnel sites may also be listed upon this waiver and be waived from payment of the maintenance fee. A notice of intent to hold for these sites is required to be filed by the December 30th following the filing of this waiver.

PHOENIX ARIZONA  
2013 AUG 2 P 3:53  
RECEIVED  
BLM AZ STATE OFFICE  
FOR OFFICIAL USE ONLY



When Recorded Return Document to:

Jeffrey Bornstein  
1533 N. 71st  
Mesa AZ 85207

☐ Check here if this is a change of address.

Telephone: 602-803-8510

E-mail address: ExoHcal@msb.com

# AFFIDAVIT OF PERFORMANCE OF ANNUAL WORK

1. State of Arizona, County of Yavapai ss:

2. I (Name) Jeffrey Bornstein

3. Reside at (Address) 1533 N. 71st

City Mesa County Maricopa

State AZ Zip 85207 being duly sworn, depose and say that I am a citizen of the United States, more than eighteen years of age, and that all of the facts set forth in this affidavit, subject to the provisions and penalties of 18 U.S.C. 1001 pertaining to the filing of false, fictitious, or fraudulent statements with the United States, are true and correct according to the best of my knowledge, information and belief.

4. Owner's name and address (If not shown in Items 1-3 above).

5. That I am personally acquainted with the mining claim(s). The work and improvements were made by and at the expense of the owner(s) of said claim(s). Said contiguous group of claims, listed on this document, are situated in the

(optional) Mining District; Yavapai County, Arizona.

Line No.	AMC NUMBER	CLAIM/SITE NAME	COUNTY RECORDER DATA (If available)	TWP	RNG	SEC
1	398232	Agua Fria Gold				
2	398247	Castle Creek Midget #1				
3	398248	Castle Creek Midget #2				
4	400099	Hasayampa Gold #1				
5	400101	Hasayampa Gold #2				
6	417508	Big Bug gold #4				

BLM  
Date  
Stamp

RECEIVED  
BLM AZ STATE OFFICE  
2013 AUG 27 P 3:53  
PHOENIX, ARIZONA

Form: MCF108  
Revised Jan. 2006

Page 1 of 2

SEP 11 2013

ACT

BLM Date Stamp	2013 AUG 27 P 3:53	RECEIVED ELM AZ STATE OFFICE PHOENIX, ARIZONA
----------------------	--------------------	---

7	417509	Big Bug Gold #5				
8	417510	Big Bug Gold #6				
9	417511	Copperbasin Wash #1				
10	417512	Copperbasin Wash #2				

6. That between the dates starting at 12 o'clock noon on September 1, 2012 and ending at 12 o'clock noon on September 1, 2013 at least \$ 1000 dollars worth of work and improvements were done and performed upon said claim(s) or upon one or more of a contiguous group of claims for the benefit of all, wholly or partly outside of a contiguous group of claims for the benefit of all, not including the location work.

7. That the following persons were employed to perform the work and improvements described herein: \_\_\_\_\_

Kimberly Fox, Bento Villa

8. That the work and improvements performed were: Picking up Trash & Debris,  
Clearing and maintaining Usage trails, Verifying State placenot

9. Dated: 8-27-13 Signature: \_\_\_\_\_


SUBSCRIBED AND SWORN TO before me, a Notary Public, this 27 day of August 2013

By: Jessrey L Bornstein

Notary Public [Signature]

My Commission Expires Nov. 28, 2014

Bureau of Land Management  
Arizona State Office  
[www.az.blm.gov](http://www.az.blm.gov)



No. of Claims: 10 x \$10 = 100  
Check No.: CC Init. SC  
Receipt No.: 2866768  
For BLM Use Only

Form: MCF108  
Revised Jan. 2006  
Page 2 of 2

Return to:  
Caryl Bornstein  
3718 Bernay Drive  
Northbrook, IL 60062

**GENERAL POWER OF ATTORNEY**

**BE IT KNOWN**, that "I **CARYL BORNSTEIN** has made and appointed, and by the signature below **does make and appoint** **JEFFREY BORNSTEIN** true and lawful attorney for him/her and in his/her name, giving and granting to said attorney, general, full and unlimited power and authority to do and perform all and every act and thing whatsoever requisite necessary. I am fully aware of being listed as a locator on the location notices below. I have a bona fide interest in

the following placer mining claims:

BIG BUG GOLD #4 -- AMC 417508  
BIG BUG GOLD #5 -- AMC 417509  
BIG BUG GOLD #6 -- AMC 417510  
COPPER BASIN WASH #1 -- AMC 417511  
COPPER BASIN WASH #2 -- AMC 417512

**JEFFREY BORNSTEIN** may take all actions about the premises as fully, to all intents and purposes, as could be done if personally present, with full power of signatures and decisions hereby ratifying and confirming all that said attorney shall lawfully do or cause to be done by virtue hereof above.

Jeffrey Bornstein

attorney-in-fact individual or organization you wish to act for you in this matter

1533 N. 71<sup>st</sup>

mailing address

Mesa

city

AZ

state

85207

zip

I appoint the Attorney-in-fact above, to sign all papers and documents in reference on the above listed mining placer claims.



Return to:  
Caryl Bornstein  
3718 Bernay Drive  
Northbrook, IL 60062

GENERAL POWER OF ATTORNEY

BE IT KNOWN, that "I JEROME BORNSTEIN has made and appointed, and by the signature below does make and appoint JEFFREY BORNSTEIN true and lawful attorney for him/her and in his/her name, giving and granting to said attorney, general, full and unlimited power and authority to do and perform all and every act and thing whatsoever requisite necessary. I am fully aware of being listed as a locator on the location notices below. I have a bona fide interest in

the following placer mining claims:

BIG BUG GOLD #6 ~ AMC 417510  
COPPER BASIN WASH #1 ~ AMC 417511  
COPPER BASIN WASH #2 ~ AMC 417512

JEFFREY BORNSTEIN may take all actions about the premises as fully, to all intents and purposes, as could be done if personally present, with full power of signatures and decisions hereby ratifying and confirming all that said attorney shall lawfully do or cause to be done by virtue hereof above.

Jeffrey Bornstein

attorney-in-fact individual or organization you wish to act for you in this matter

1533 N. 71<sup>st</sup>

mailing address

Mesa

city

AZ

state

85207

zip

I appoint the Attorney-in-fact above, to sign all papers and documents in reference on the above listed mining placer claims.

Michael Brunn  
4664 Sanders Way  
Denver, CO  
80249

B: 4944 P: 76

2013-0016012

Leslie M. Hoff

MICHAEL BRUNN

03/19/2013 10:26:02 AM  
Page: 1 of 2

POA

OFFICIAL RECORDS OF YAVAPAI COUNTY \$10.00

### GENERAL POWER OF ATTORNEY

BE IT KNOWN, that "I MIKE BRUNN has made and appointed, and by the signature below does make and appoint JEFFREY BORNSTEIN true and lawful attorney for him/her and in his/her name, giving and granting to said attorney, general, full and unlimited power and authority to do and perform all and every act and thing whatsoever requisite necessary. I am fully aware of being listed as a locator on the location notices below. I have a bona fide interest in

the following placer mining claims:

BIG BUG GOLD #6 -- AMC 417510  
COPPER BASIN WASH #1 -- AMC 417511  
COPPER BASIN WASH #2 -- AMC 417512

JEFFREY BORNSTEIN may take all actions about the premises as fully, to all intents and purposes, as could be done if personally present, with full power of signatures and decisions hereby ratifying and confirming all that said attorney shall lawfully do or cause to be done by virtue hereof above.

Jeffrey Bornstein

attorney-in-fact individual or organization you wish to act for you in this matter

1533 N. 71<sup>st</sup> Mesa AZ 85207  
mailing address city state zip

I appoint the Attorney-in-fact above, to sign all papers and documents in reference on the above listed mining placer claims.

RECORDERS MEMO: LEGIBILITY  
QUESTIONABLE FOR GOOD REPRODUCTION

**United States Department of the Interior**  
**Bureau of Land Management**  
LANDS/RECREATION & PLANNING  
ONE N CENTRAL AVE  
PHOENIX, AZ 85004 -2203  
Phone: 602-417-9200

Receipt

No: 2866768

<b>Transaction #:</b> 2952697	
<b>Date of Transaction:</b> 08/27/2013	
<b>CUSTOMER:</b>	
	JEFF BORNSTEIN 1533 N 71ST ST MESA, AZ 85207-3701 US

LINE #	QTY	DESCRIPTION	REMARKS	UNIT PRICE	TOTAL
1	1.00	LOCATABLE MINERALS / MINING CLAIMS- NOT NEW-UNADJUD, ONE AUTH NO. ONLY / MINING CLAIM MONEY RECEIVED CASES: AMC398232/\$100.00	WAV 2014 & POL 2013 (10)	- n/a -	100.00
<b>TOTAL:</b>					<b>\$100.00</b>

PAYMENT INFORMATION				
NOTE: Items will appear on credit card statement as "Bureau of Land Mgmt CO".				
1	AMOUNT:	100.00	POSTMARKED:	N/A
	TYPE:	CREDIT CARD	RECEIVED:	08/27/2013
	NAME:	BORNSTEIN, JEFF 1533 N 71ST ST MESA AZ 85207-3701 US		
	CARD NO:	XXXXXXXXXXXX4496	AUTH CODE:	02768R
	NAME ON CARD:	JEFFREY BORNSTEIN		
	EXPIRES:	12/2014		
	SIGNATURE:			

REMARKS

This receipt was generated by the automated BLM Collections and Billing System and is a paper representation of a portion of the official electronic record contained therein.





Return to:  
Caryl Bornstein  
3718 Bernay Drive  
Northbrook, IL 60062

### GENERAL POWER OF ATTORNEY

**BE IT KNOWN**, that "I **CARYL BORNSTEIN** has made and appointed, and by the signature below **does make and appoint** **JEFFREY BORNSTEIN** true and lawful attorney for him/her and in his/her name, giving and granting to **said attorney, general, full and unlimited power and authority** to do and perform all and every act and thing whatsoever requisite necessary. I am fully aware of being listed as a locator on the location notices below. I have a bona fide interest in

the following placer mining claims:

BIG BUG GOLD #4 -- AMC 417508  
BIG BUG GOLD #5 -- AMC 417509  
BIG BUG GOLD #6 -- AMC 417510  
COPPER BASIN WASH #1 -- AMC 417511  
COPPER BASIN WASH #2 -- AMC 417512

**JEFFREY BORNSTEIN** may take all actions about the premises as fully, to all intents and purposes, as could be done if personally present, with full power of signatures and decisions hereby ratifying and confirming all that said attorney shall lawfully do or cause to be done by virtue hereof above.

Jeffrey Bornstein

attorney-in-fact individual or organization you wish to act for you in this matter

1533 N. 71<sup>st</sup> Mesa AZ 85207  
mailing address city state zip

I appoint the Attorney-in-fact above, to sign all papers and documents in reference on the above listed mining placer claims.

Carol Bornstein B65211243842 08/25/1943  
name drivers license number date of birth

3718 Bernay Drive, Northbrook IL 60062  
mailing address city state zip

Carol Bornstein  
signature

IN WITNESS WHEREOF, I have hereunto set my hand and seal

this 25<sup>th</sup> day of March 2013

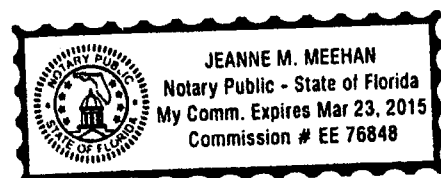
State of Florida

County of Palm Beach

Jeanne M. Meehan (SEAL)  
Notary Public Signature

My Commission Expires

RECORDERS MEMO: LEGIBILITY  
QUESTIONABLE FOR GOOD REPRODUCTION



24th

Return to:  
Caryl Bornstein  
3718 Bernay Drive  
Northbrook, IL 60062



**GENERAL POWER OF ATTORNEY**

**BE IT KNOWN**, that "I **JEROME BORNSTEIN** has made and appointed, and by the signature below **does make and appoint** **JEFFREY BORNSTEIN** true and lawful attorney for him/her and in his/her name, giving and granting to **said attorney, general, full and unlimited power and authority** to do and perform all and every act and thing whatsoever requisite necessary. I am fully aware of being listed as a locator on the location notices below. I have a bona fide interest in

the following placer mining claims:

BIG BUG GOLD #6 -- AMC 417510  
COPPER BASIN WASH #1 -- AMC 417511  
COPPER BASIN WASH #2 -- AMC 417512

**JEFFREY BORNSTEIN** may take all actions about the premises as fully, to all intents and purposes, as could be done if personally present, with full power of signatures and decisions hereby ratifying and confirming all that said attorney shall lawfully do or cause to be done by virtue hereof above.

Jeffrey Bornstein

attorney-in-fact individual or organization you wish to act for you in this matter

1533 N. 71<sup>st</sup>      Mesa      AZ      85207  
mailing address      city      state      zip

I appoint the Attorney-in-fact above, to sign all papers and documents in reference on the above listed mining placer claims.



Jerome Bornstein  
name

65242033225B  
drivers license number

08/08/1933  
date of birth

3718 Bernay Drive Northbrook IL 60062  
mailing address city state zip

*Jerome Bornstein*  
signature

IN WITNESS WHEREOF, I have hereunto set my hand and seal

this 25<sup>th</sup> day of March 2013


State of Florida

County of Palm Beach

*Jeanne M. Meehan* (SEAL)  
Notary Public Signature

My Commission Expires:

RECORDERS MEMO: LEGIBILITY  
QUESTIONABLE FOR GOOD REPRODUCTION



Michael Brunn  
4664 Flanders Way  
Denver, CO  
80249

B: 4944 P: 763 3/19/2013 10:26:02 AM POA  
2013-0016012 Page: 1 of 2  
Leslie M. Hoffman  
OFFICIAL RECORDS OF YAVAPAI COUNTY \$10.00  
MICHAEL BRUNN



### GENERAL POWER OF ATTORNEY

BE IT KNOWN, that "I MIKE BRUNN has made and appointed, and by the signature below does make and appoint JEFFREY BORNSTEIN true and lawful attorney for him/her and in his/her name, giving and granting to said attorney, general, full and unlimited power and authority to do and perform all and every act and thing whatsoever requisite necessary. I am fully aware of being listed as a locator on the location notices below. I have a bona fide interest in

the following placer mining claims:

BIG BUG GOLD #6 -- AMC 417510  
COPPER BASIN WASH #1 -- AMC 417511  
COPPER BASIN WASH #2 -- AMC 417512

JEFFREY BORNSTEIN may take all actions about the premises as fully, to all intents and purposes, as could be done if personally present, with full power of signatures and decisions hereby ratifying and confirming all that said attorney shall lawfully do or cause to be done by virtue hereof above.

Jeffrey Bornstein

attorney-in-fact Individual or organization you wish to act for you in this matter


1533 N. 7th Mesa AZ 85207  
mailing address city state zip

I appoint the Attorney-in-fact above, to sign all papers and documents in reference on the above listed mining placer claims.

RECORDERS MEMO: LEGIBILITY  
QUESTIONABLE FOR GOOD REPRODUCTION

Michael Brunn B650-5448-5278 30 Sep 1985  
name drivers license number date of birth

4664 Flanders Way Denver CO 80249  
mailing address city state zip

  
signature

IN WITNESS WHEREOF, I have hereunto set my hand and seal


this 15 day of March, 2013.

State of Colorado )

County of Adams )

 (SEAL)  
Notary Public Signature

My Commission Expires: August 28, 2016



RECORDERS MEMO: LEGIBILITY  
QUESTIONABLE FOR GOOD REPRODUCTION



When Recorded Return Document to:

FRANK H. CLARK  
3773 HENRY FONDA WAY  
KINGMAN, ARIZ. 86409

Amc 400009

400615

☒ Check here if this is a change of address.

Telephone: 951-662-3053

E-mail address: \_\_\_\_\_

**ENTERED INTO COMPUTER**  
Address Updated JUN 05 2013  
PB

**AFFIDAVIT OF PERFORMANCE OF ANNUAL WORK**

1. State of Arizona, County of MOHAVE ss:

2. I (Name) FRANK H. CLARK

3. Reside at (Address) 3773 HENRY FONDA WAY

City KINGMAN County MOHAVE

State AZ Zip 86409 being duly sworn, depose and say that I am a citizen of the United States, more than eighteen years of age, and that all of the facts set forth in this affidavit, subject to the provisions and penalties of 18 U.S.C. 1001 pertaining to the filing of false, fictitious, or fraudulent statements with the United States, are true and correct according to the best of my knowledge, information and belief.

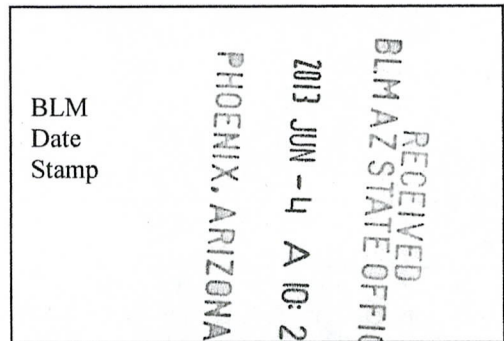
4. Owner's name and address (If not shown in Items 1-3 above). \_\_\_\_\_


5. That I am personally acquainted with the mining claim(s). The work and improvements were made by and at the expense of the owner(s) of said claim(s). Said contiguous group of claims, listed on this document, are situated in the

\_\_\_\_\_ (optional) Mining District; \_\_\_\_\_ County, Arizona.

Line No.	AMC NUMBER	CLAIM/SITE NAME	COUNTY RECORDER DATA (If available)	TWP	RNG	SEC
1	400009	CLIMAX #1		30N	17W	33
2	400010	CLIMAX #2		30N	17W	33
3	400615	CLIMAX #3		30N	17W	33
4						
5						
6						

**ENTERED INTO COMPUTER**  
JUN 05 2013  
PB





7						
8						
9						
10						

6. That between the dates starting at 12 o'clock noon on September 1, 20 12 and ending at 12 o'clock noon on September 1, 20 13 at least \$ 400.00 dollars worth of work and improvements were done and performed upon said claim(s) or upon one or more of a contiguous group of claims for the benefit of all, wholly or partly outside of a contiguous group of claims for the benefit of all, not including the location work.

7. That the following persons were employed to perform the work and improvements described herein: \_\_\_\_\_

RICARDO JIMENEZ

8. That the work and improvements performed were: CLEAN EXISTING SHAFT

SAMPLE EXISTING VEIN


9. Dated: 6-1-13 Signature: Frank H. Clark

SUBSCRIBED AND SWORN TO before me, a Notary Public, this 1 day of June 20 13


By: Frank H. Clark

Notary Public Jennifer Ingram

My Commission Expires 07/21/2015



Bureau of Land Management  
Arizona State Office



No. of Claims: 3 x \$10 = \$30.00  
Check No.: CASH Init. SC  
Receipt No.: 2806685  
For BLM Use Only

UNITED STATES  
DEPARTMENT OF THE INTERIOR  
BUREAU OF LAND MANAGEMENT

MAINTENANCE FEE WAIVER CERTIFICATION

45

FORM APPROVED  
OMB NO. 1004-0114  
Expires: August 31, 2013

SEE INSTRUCTIONS ON PAGE 2

1. This small miner waiver is filed for the assessment year beginning on September 1, 2013 and ending on September 1, 2014
2. The undersigned and all related parties owned ten or fewer mining claims, mill, or tunnel sites located and maintained on Federal lands in the United States of America on September 1, 2013.
3. The undersigned have performed the assessment work required by law for each mining claim listed prior to filing this waiver and understand that by filing this form, an affidavit of assessment work must be recorded by the December 30th following the filing of this waiver.
4. The undersigned understand that if the assessment work obligation has not yet come due under 30 U.S.C. 28 (for those claims in their first assessment year only), a notice of intent to hold reciting this condition must be recorded by the December 30th following the filing of this waiver.
5. The undersigned understand that mill and tunnel sites may also be listed upon this waiver and be waived from payment of the maintenance fee, and that a notice of intent to hold for these sites is required to be recorded by the December 30th immediately following the filing of this waiver.
6. The undersigned understand and acknowledge that pursuant to 43 U.S.C. 1212 and 18 U.S.C. 1001, the filing or recording of a false, fictitious, or fraudulent document with the Bureau of Land Management may result in a fine of up to \$250,000, a prison term not to exceed five years, or both.
7. The mining claims, mill or tunnel sites for which this waiver from payment of the maintenance fees is requested are:

CLAIM OR SITE NAME	BLM RECORDATION SERIAL NUMBER
1. CLIMAX #1	400009
2. CLIMAX #2	400010
3. CLIMAX #3	400615
4.	
5.	
6.	
7.	
8.	
9.	
10.	

The owner(s) (claimants) of the above mining claims and sites are:

FRANK H. CLARK

(Owner's Name - Please Print)

Frank H. Clark

(Owner's Signature)

3773 HENRY FONDA WAY

(Street or P.O. Box)

KINGMAN, ARIZONA 86409

(City)

(State)

(Zip Code)

(Owner's Name - Please Print)

(Owner's Signature)

(Street or P.O. Box)

(City)

(State)

(Zip Code)

(Owner's Name - Please Print)

(Owner's Signature)

(Street or P.O. Box)

(City)

(State)

(Zip Code)

ENTERED INTO COMPUTER

JUN 05 2013

pb

3/52

NW  
PB



(Owner's Name - Please Print)	(Owner's Signature)		
(Street or P.O. Box)	(City)	(State)	(Zip Code)
(Owner's Name - Please Print)	(Owner's Signature)		
(Street or P.O. Box)	(City)	(State)	(Zip Code)
(Owner's Name - Please Print)	(Owner's Signature)		
(Street or P.O. Box)	(City)	(State)	(Zip Code)
(Owner's Name - Please Print)	(Owner's Signature)		
(Street or P.O. Box)	(City)	(State)	(Zip Code)

Title 18 U.S.C. Section 1001 and Title 43 U.S.C. Section 1212 makes it a crime for any person knowingly and willfully to make to any department or agency of the United States any false, fictitious or fraudulent statements or representations as to any matter within its jurisdiction.

#### INSTRUCTIONS

1. This certification is made under the provisions of §1744 of Title 43 and § 28-28k of Title 30 of the United States Code; and the regulations thereunder (43 CFR Part 3830).
2. The claimant(s) must fill in the dates in paragraph 1 for the beginning and ending of the assessment year for which this waiver is sought.
3. The claimant(s) must fill in the date in paragraph 2 for the beginning of the assessment year for which this waiver is sought.
4. All claim and site names and Bureau of Land Management (BLM) serial numbers must be listed for the mining claims, mill sites, and tunnel sites for which the waiver is sought.
5. All owners of the mining claims, mill sites, and tunnel sites and their addresses must be given.
6. This waiver form must be signed by all the claimants or their designated agent, in original form. If an agent is designated, a notarized designation of agent, signed by all of the claimants with proper address given, must be submitted with this waiver.
7. This form must be filed no later than September 1st for the upcoming assessment year in the BLM State Office where the mining claims or sites are recorded, or the waiver cannot be granted by the BLM. (Example: To obtain a waiver for the assessment year 2012, which begins on September 1, 2011, you must qualify for and file for a waiver no later than September 1, 2011, in the proper BLM State Office.)
8. For all mining claims which require assessment work, you must record an affidavit of labor on or before the December 30th immediately following the filing of this waiver. For all other mining claims or sites waived, you must record a notice of intent to hold on or before the December 30th immediately following the filing of this waiver.
9. Mill and tunnel sites may also be listed upon this waiver and be waived from payment of the maintenance fee. A notice of intent to hold for these sites is required to be filed by the December 30th following the filing of this waiver.

RECEIVED  
 BLM AZ STATE OFFICE  
 2013 JUN - 11 A 10: 26  
 PHOENIX ARIZONA  
 FOR OFFICIAL USE ONLY

## Customer Name Update Screen

System ID:MC

Name:CLARK FRANK H

Lookup

Proprietor #:2284591

Renumber To:

Category:P - PRIVATE

Address:3773 HENRY FONDA WAY

City:KINGMAN

State:AZ

Zip:864093049

☐ UNDELIVERABLE

*Address Updated*  
**ENTERED INTO COMPUTER**

JUN 05 2013

*PR*

Save

Save/Override DataFlux

Delete

Renumber

Customer details successfully saved for Customer Id 2284591

## Customer Name Update Screen

System ID:MC

Name:CLARK FRANK H

Lookup

Proprietor #:2284591

Renumber To:

Category:P - PRIVATE

Address:PO BOX 278

← Previous Address  
(PS)

City:LAKE ELSINORE

State:CA

Zip:925310278

☐ UNDELIVERABLE

Save

Save/Override DataFlux

Delete

Renumber



UNITED STATES DEPARTMENT OF THE INTERIOR  
BUREAU OF LAND MANAGEMENT

MC NATIONWIDE CLAIMANT LISTING  
June 05, 2013

	AZ	National Total
Cust	CLAIMANT	
CLARK FRANK H PO BOX 278 LAKE ELSINORE, CA 92531-0278	3	3

Run Time: 02:37 PM

Department of the Interior  
Bureau of Land Management  
Public Land Statistics

Run Date: 06/05/2013

Nationwide Claimant Listing  
(Mining Claim Only)

Selection Criteria

System Id = MC

Cust Nm Begins With CLARK FRANK H

Loc Dt Between

Address Begins With

City Begins With

State Begins With

Case Disp = A

Total Rows Returned: 3

NO WARRANTY IS MADE BY BLM FOR USE OF THE DATA FOR PURPOSES NOT INTENDED BY BLM

United States Department of the Interior  
Bureau of Land Management  
LANDS/RECREATION & PLANNING  
ONE N CENTRAL AVE  
PHOENIX, AZ 85004 -2203  
Phone: 602-417-9200

Receipt

No: 2806685

Transaction #: 2891717		<b>ENTERED INTO COMPUTER</b>
Date of Transaction: 06/04/2013		
CUSTOMER: JUN 05 2013 <i>LB</i>		
FRANK CLARK 3773 HENRY FONDA WAY KINGMAN, AZ 86409-3049 US		

LINE #	QTY	DESCRIPTION	REMARKS	UNIT PRICE	TOTAL
1	1.00	LOCATABLE MINERALS / MINING CLAIMS-NOT NEW-UNADJUD, ONE AUTH NO. ONLY / MINING CLAIM MONEY RECEIVED CASES: AMC400009/\$30.00	WAIVER 2014 & POL 2013 (3)	- n/a -	30.00
TOTAL:					\$30.00

PAYMENT INFORMATION				
1	AMOUNT:	30.00	POSTMARKED:	N/A
	TYPE:	CASH	RECEIVED:	06/04/2013
	NAME:	CLARK, FRANK 3773 HENRY FONDA WAY KINGMAN AZ 86409-3049 US		

REMARKS

This receipt was generated by the automated BLM Collections and Billing System and is a paper representation of a portion of the official electronic record contained therein.



UNITED STATES  
DEPARTMENT OF THE INTERIOR  
BUREAU OF LAND MANAGEMENT

MAINTENANCE FEE WAIVER CERTIFICATION

SEE INSTRUCTIONS ON PAGE 2

FORM APPROVED

OMB NO. 1004-0114

Expires: August 31, 2013

AMC 400009  
AMC 400615

1. This small miner waiver is filed for the assessment year beginning on September 1, 2012, and ending on September 1, 2013.
2. The undersigned and all related parties owned ten or fewer mining claims, mill, or tunnel sites located and maintained on Federal lands in the United States of America on September 1, 2012.
3. The undersigned have performed the assessment work required by law for each mining claim listed prior to filing this waiver and understand that by filing this form, an affidavit of assessment work must be recorded by the December 30th following the filing of this waiver.
4. The undersigned understand that if the assessment work obligation has not yet come due under 30 U.S.C. 28 (for those claims in their first assessment year only), a notice of intent to hold reciting this condition must be recorded by the December 30th following the filing of this waiver.
5. The undersigned understand that mill and tunnel sites may also be listed upon this waiver and be waived from payment of the maintenance fee, and that a notice of intent to hold for these sites is required to be recorded by the December 30th immediately following the filing of this waiver.
6. The undersigned understand and acknowledge that pursuant to 43 U.S.C. 1212 and 18 U.S.C. 1001, the filing or recording of a false, fictitious, or fraudulent document with the Bureau of Land Management may result in a fine of up to \$250,000, a prison term not to exceed five years, or both.
7. The mining claims, mill or tunnel sites for which this waiver from payment of the maintenance fees is requested are:

CLAIM OR SITE NAME	BLM RECORDATION SERIAL NUMBER
1. <u>CLIMAX #1</u> ✓	<u>400009</u>
2. <u>CLIMAX #2</u>	<u>400010</u>
3. <u>CLIMAX #3</u>	<u>400615</u>
4.	
5.	
6.	
7.	
8.	
9.	
10.	

The owner(s) (claimants) of the above mining claims and sites are:

FRANK H. CLARK  
(Owner's Name - Please Print)

Frank H. Clark  
(Owner's Signature)

P.O. Box 278  
(Street or P.O. Box)

LAKE ELSINORE CALIF. 92531  
(City) (State) (Zip Code)

(Owner's Name - Please Print)

(Owner's Signature)

(Street or P.O. Box)

(City) (State) (Zip Code)

(Owner's Name - Please Print)

(Owner's Signature)

(Street or P.O. Box)

(City) (State) (Zip Code)

(Continued on page 2)

ENTERED IN COMPUTER

RE 8-28-12

3/SC

WL  
RE 3

(Owner's Name - Please Print)

(Owner's Signature)

(Street or P.O. Box)

(City)

(State)

(Zip Code)

(Owner's Name - Please Print)

(Owner's Signature)

(Street or P.O. Box)

(City)

(State)

(Zip Code)

(Owner's Name - Please Print)

(Owner's Signature)

(Street or P.O. Box)

(City)

(State)

(Zip Code)

(Owner's Name - Please Print)

(Owner's Signature)

(Street or P.O. Box)

(City)

(State)

(Zip Code)

Title 18 U.S.C. Section 1001 and Title 43 U.S.C. Section 1212 makes it a crime for any person knowingly and willfully to make to any department or agency of the United States any false, fictitious or fraudulent statements or representations as to any matter within its jurisdiction.

#### INSTRUCTIONS

1. This certification is made under the provisions of §1744 of Title 43 and § 28-28k of Title 30 of the United States Code; and the regulations thereunder (43 CFR Part 3830).
2. The claimant(s) must fill in the dates in paragraph 1 for the beginning and ending of the assessment year for which this waiver is sought.
3. The claimant(s) must fill in the date in paragraph 2 for the beginning of the assessment year for which this waiver is sought.
4. All claim and site names and Bureau of Land Management (BLM) serial numbers must be listed for the mining claims, mill sites, and tunnel sites for which the waiver is sought.
5. All owners of the mining claims, mill sites, and tunnel sites and their addresses must be given.
6. This waiver form must be signed by all the claimants or their designated agent, in original form. If an agent is designated, a notarized designation of agent, signed by all of the claimants with proper address given, must be submitted with this waiver.
7. This form must be filed no later than September 1st for the upcoming assessment year in the BLM State Office where the mining claims or sites are recorded, or the waiver cannot be granted by the BLM. (Example: To obtain a waiver for the assessment year 2012, which begins on September 1, 2011, you must qualify for and file for a waiver no later than September 1, 2011, in the proper BLM State Office.)
8. For all mining claims which require assessment work, you must record an affidavit of labor on or before the December 30th immediately following the filing of this waiver. For all other mining claims or sites waived, you must record a notice of intent to hold on or before the December 30th immediately following the filing of this waiver.
9. Mill and tunnel sites may also be listed upon this waiver and be waived from payment of the maintenance fee. A notice of intent to hold for these sites is required to be filed by the December 30th following the filing of this waiver.

FOR OFFICIAL USE ONLY

RECEIVED  
BLM AZ STATE OFFICE  
2012 JUL 20 10 24 1  
PHOENIX, ARIZONA



When Recorded Return Document to:

FRANK H. CLARK  
P.O. BOX 278  
LAKE EL SINORE, CALIF. 92531

☐ Check here if this is a change of address.

Telephone: 951-662-3053

E-mail address: \_\_\_\_\_

**AFFIDAVIT OF PERFORMANCE OF ANNUAL WORK**

1. State of Arizona, County of MOHAVE ss:

2. I (Name) FRANK H. CLARK

3. Reside at (Address) 1109 JEFFERSON STREET

City LAKE EL SINORE County RIVERSIDE

State CA Zip 92530 being duly sworn, depose and say that I am a citizen of the United States, more than eighteen years of age, and that all of the facts set forth in this affidavit, subject to the provisions and penalties of 18 U.S.C. 1001 pertaining to the filing of false, fictitious, or fraudulent statements with the United States, are true and correct according to the best of my knowledge, information and belief.

4. Owner's name and address (If not shown in Items 1-3 above). \_\_\_\_\_

5. That I am personally acquainted with the mining claim(s). The work and improvements were made by and at the expense of the owner(s) of said claim(s). Said contiguous group of claims, listed on this document, are situated in the

\_\_\_\_\_ (optional) Mining District; MOHAVE County, Arizona.

Line No.	AMC NUMBER	CLAIM/SITE NAME	COUNTY RECORDER DATA (If available)	TWP	RNG	SEC
1	400009	CLIMAX #1	#2010022934	30N	17W	33
2	400010	CLIMAX #2	#2010022935	30N	17W	33
3	400615	CLIMAX #3	#2010044787	30N	17W	33
4						
5						
6						

Form: MCF108

Revised Jan. 2006

Page 1 of 2

ENTERED IN COMPUTER

PS 8-28-12

RECEIVED  
BLM AZ STATE OFFICE  
2012 JUL 20 P 2:27  
PHOENIX, ARIZONA

BLM  
Date  
Stamp



AFFIDAVIT OF PERFORMANCE OF ANNUAL WORK – page 2

BLM Date Stamp	2012 JUL 20 P 2 27 PHOENIX, ARIZONA	RECEIVED BLM AZ STATE OFFICE
----------------------	--	---------------------------------

7						
8						
9						
10						

6. That between the dates starting at 12 o'clock noon on September 1, 20 11 and ending at 12 o'clock noon on September 1, 20 12 at least \$ 600.00 dollars worth of work and improvements were done and performed upon said claim(s) or upon one or more of a contiguous group of claims for the benefit of all, wholly or partly outside of a contiguous group of claims for the benefit of all, not including the location work.


7. That the following persons were employed to perform the work and improvements described herein: DON DIERKING

8. That the work and improvements performed were: SAMPLING + ASSAYS

9. Dated: 7-20-12 Signature: Frank H. Clark

SUBSCRIBED AND SWORN TO before me, a Notary Public, this \_\_\_\_\_ day of \_\_\_\_\_ 20\_\_\_\_

By: \_\_\_\_\_  
 Notary Public \_\_\_\_\_  
 My Commission Expires \_\_\_\_\_



Bureau of Land Management  
 Arizona State Office  
[www.az.blm.gov](http://www.az.blm.gov)

No. of Claims: <u>3</u>	x \$10 = <u>\$30.00</u>
Check No.: <u>647</u>	Init. <u>SC</u>
Receipt No.: <u>2612825</u>	
For BLM Use Only	

**United States Department of the Interior**

**Bureau of Land Management**

LANDS/RECREATION & PLANNING

ONE N-CENTRAL AVE

PHOENIX, AZ 85004 -2203

Phone: 602-417-9200

Receipt

No:

2612825

**Transaction #:** 2693038

**Date of Transaction:** 07/20/2012

**CUSTOMER:**

FRANK CLARK  
PO BOX 278  
LAKE ELSINORE,CA 92531-0278 US

LINE #	QTY	DESCRIPTION	REMARKS	UNIT PRICE	TOTAL
1	1.00	LOCATABLE MINERALS / MINING CLAIMS-NOT NEW-UNADJUD,ONE AUTH NO. ONLY / MINING CLAIM MONEY RECEIVED <b>CASES:</b> AMC400009/\$30.00	WAIVER & POL (3)	- n/a -	30.00
<b>TOTAL:</b>					<b>\$30.00</b>

**PAYMENT INFORMATION**

1	AMOUNT:	30.00	POSTMARKED:	N/A
	TYPE:	CHECK	RECEIVED:	07/20/2012
	CHECK NO:	847		
	NAME:	CLARK, FRANK PO BOX 278 LAKE ELSINORE CA 92531-0278 US		

**REMARKS**

This receipt was generated by the automated BLM Collections and Billing System and is a paper representation of a portion of the official electronic record contained therein.

When Recorded Return Document to:

FRANK H. CLARK  
P.O. BOX 278  
LAKE ELSINORE, CALIF. 92531

AMC 400009

AMC 400615

☐ Check here if this is a change of address.

Telephone: 951-662-3053

E-mail address: \_\_\_\_\_

### AFFIDAVIT OF PERFORMANCE OF ANNUAL WORK

1. State of Arizona, County of MOHAVE ss:

2. I (Name) FRANK H. CLARK

3. Reside at (Address) 1109 JEFFERSON STREET

City LAKE ELSINORE County RIVERSIDE

State CA Zip 92530 being duly sworn, depose and say that I am a citizen of the United States, more than eighteen years of age, and that all of the facts set forth in this affidavit, subject to the provisions and penalties of 18 U.S.C. 1001 pertaining to the filing of false, fictitious, or fraudulent statements with the United States, are true and correct according to the best of my knowledge, information and belief.

4. Owner's name and address (If not shown in Items 1-3 above). \_\_\_\_\_

5. That I am personally acquainted with the mining claim(s). The work and improvements were made by and at the expense of the owner(s) of said claim(s). Said contiguous group of claims, listed on this document, are situated in the

\_\_\_\_\_ (optional) Mining District; \_\_\_\_\_ County, Arizona.

Line No.	AMC NUMBER	CLAIM/SITE NAME	COUNTY RECORDER DATA (If available)	TWP	RNG	SEC
1	400009	CLIMAX #1	2010022934	30N	17W	33
2	400010	CLIMAX #2	2010022935	30N	17W	33
3	400615	CLIMAX #3	2010044787	30N	17W	33
4						
5						
6						

Form: MCF108

Revised Jan. 2006

Page 1 of 2

AUG 25 2011 Cm

AFFIDAVIT OF PERFORMANCE OF ANNUAL WORK – page 2

BLM  
Date  
Stamp

2011 08 22 P 1:06

7						
8						
9						
10						

6. That between the dates starting at 12 o'clock noon on September 1, 20 10 and ending at 12 o'clock noon on September 1, 20 11 at least \$ 750.00 dollars worth of work and improvements were done and performed upon said claim(s) or upon one or more of a contiguous group of claims for the benefit of all, wholly or partly outside of a contiguous group of claims for the benefit of all, not including the location work.

7. That the following persons were employed to perform the work and improvements described herein: DON DIERKING - ASSAY SAMPLES, EVALUATE

8. That the work and improvements performed were: EVALUATE APPLICABLE REFERENCES OF CLIMAX & U.S. GEOLOGICAL SURVEY (P1361) AND ADVISE METHOD & COST TO WORK PROPERTY PROFITABLY


9. Dated: 8-19-11 Signature: Frank H. Clark

SUBSCRIBED AND SWORN TO before me, a Notary Public, this 19 day of August 2011

By: FRANK H CLARK

Notary Public Hwang J. Lee

My Commission Expires Nov. 18, 2011



Bureau of Land Management  
Arizona State Office  
[www.az.blm.gov](http://www.az.blm.gov)

No. of Claims: \_\_\_\_\_ x \$10 = \_\_\_\_\_

Check No.: \_\_\_\_\_ Init. \_\_\_\_\_

Receipt No.: \_\_\_\_\_

For BLM Use Only

Form: MCF108  
Revised Jan. 2006  
Page 2 of 2





Mr. Frank Clark, Jr.  
PO Box 278  
Lake Elsinore, CA 92531-0278

RECEIVED  
BLM 47 STATE OFFICE

AUG 22 P 1:06

PHOENIX, ARIZONA

ATTN: CINDY

Bureau of Land Management  
1 N. Central Ave  
Suite 800  
Phoenix, Arizona 85004-4427



USA FIRST-CLASS FOREVER

850044427



UNITED STATES DEPARTMENT OF THE INTERIOR  
BUREAU OF LAND MANAGEMENT

97

AMC 400009

AMC 400615

FORM APPROVED  
OMB NO. 1004-0114  
Expires: February 28, 2010

MAINTENANCE FEE WAIVER CERTIFICATION

SEE INSTRUCTIONS ON REVERSE

1. This small miner waiver is filed for the assessment year beginning at noon on September 1, 2011 and ending at noon on September 1, 2012.
2. The undersigned and all related parties owned ten or fewer mining claims, mill, or tunnel sites located and maintained on Federal lands in the United States of America on September 1, 2011.
3. The undersigned have performed the assessment work required by law for each mining claim listed prior to filing this waiver and understand that by filing this form; an affidavit of assessment work must be recorded by the December 30th following the filing of this waiver.
4. The undersigned understand that if the assessment work obligation has not yet come due under 30 U.S.C. 28 (for those claims in their first assessment year only); a notice of intent to hold reciting this condition must be recorded by the December 30th following the filing of this waiver.
5. The undersigned understand that mill and tunnel sites may also be listed upon this waiver and be waived from payment of the maintenance fee; and that a notice of intent to hold for these sites is required to be recorded by the December 30th immediately following the filing of this waiver.
6. The undersigned understand and acknowledge that pursuant to 43 U.S.C. 1212 and 18 U.S.C. 1001; the filing or recording of a false, fictitious, or fraudulent document with the Bureau of Land Management may result in a fine of up to \$250,000, a prison term not to exceed five years, or both.
7. The mining claims, mill or tunnel sites for which this waiver from payment of the maintenance fees is requested are:

CLAIM OR SITE NAME	BLM RECORDATION SERIAL NUMBER
1. CLIMAX #1	AMC 400009
2. CLIMAX #2	AMC 400010
3. CLIMAX #3	AMC 400615
4.	
5.	
6.	
7.	
8.	
9.	
10.	

RECEIVED  
BLM STATE OFFICE  
2011 JUL 19 A 7 30  
PHOENIX, ARIZONA

The owner(s) (claimants) of the above mining claims and sites are:

FRANK H. CLARK  
(Owner's Name - Please Print)

P.O. BOX 278

(Street or P.O. Box)

LAKE ELSINORE  
(City)

CALIF.  
(State)

92531  
(Zip Code)

Frank H. Clark  
(Owner's Signature)

(Owner's Name - Please Print)

(Street or P.O. Box)

(City)

(State)

(Zip Code)

(Owner's Signature)

(Owner's Name - Please Print)

(Street or P.O. Box)

(City)

(State)

(Zip Code)

(Owner's Signature)

Continued on page 2)

JUL 21 2011 cm



<div style="border-bottom: 1px solid black; margin-bottom: 5px;">(Owner's Name - Please Print)</div> <div style="border-bottom: 1px solid black; margin-bottom: 5px;">(Street or P.O. Box)</div>	<div style="border-bottom: 1px solid black; margin-bottom: 5px;">(Owner's Signature)</div> <div style="display: flex; justify-content: space-between; border-bottom: 1px solid black; margin-bottom: 5px;"> <span>(City)</span> <span>(State)</span> <span>(Zip Code)</span> </div>
<div style="border-bottom: 1px solid black; margin-bottom: 5px;">(Owner's Name - Please Print)</div> <div style="border-bottom: 1px solid black; margin-bottom: 5px;">(Street or P.O. Box)</div>	<div style="border-bottom: 1px solid black; margin-bottom: 5px;">(Owner's Signature)</div> <div style="display: flex; justify-content: space-between; border-bottom: 1px solid black; margin-bottom: 5px;"> <span>(City)</span> <span>(State)</span> <span>(Zip Code)</span> </div>
<div style="border-bottom: 1px solid black; margin-bottom: 5px;">(Owner's Name - Please Print)</div> <div style="border-bottom: 1px solid black; margin-bottom: 5px;">(Street or P.O. Box)</div>	<div style="border-bottom: 1px solid black; margin-bottom: 5px;">(Owner's Signature)</div> <div style="display: flex; justify-content: space-between; border-bottom: 1px solid black; margin-bottom: 5px;"> <span>(City)</span> <span>(State)</span> <span>(Zip Code)</span> </div>
<div style="border-bottom: 1px solid black; margin-bottom: 5px;">(Owner's Name - Please Print)</div> <div style="border-bottom: 1px solid black; margin-bottom: 5px;">(Street or P.O. Box)</div>	<div style="border-bottom: 1px solid black; margin-bottom: 5px;">(Owner's Signature)</div> <div style="display: flex; justify-content: space-between; border-bottom: 1px solid black; margin-bottom: 5px;"> <span>(City)</span> <span>(State)</span> <span>(Zip Code)</span> </div>

 RECEIVED  
 BLM STATE OFFICE  
 PHOENIX, ARIZONA  
 2011 JUL 9 A 1:30

### INSTRUCTIONS

1. This certification is made under the provisions of § 1744 of Title 43 and § 28-28k of Title 30 of the United States Code; and the regulations thereunder (43 CFR Part 3830).
2. The claimant(s) **must** fill in the dates in paragraph 1 for the beginning and ending of the assessment year for which this waiver is sought.
3. The claimant(s) **must** fill in the date in paragraph 2 for the beginning of the assessment year for which this waiver is sought.
4. All claim and site names and Bureau of Land Management (BLM) serial numbers **must** be listed for the mining claims, mill sites, and tunnel sites for which the waiver is sought.
5. All owners of the mining claims, mill sites, and tunnel sites and their addresses **must** be given.
6. This waiver form **must** be signed by all the claimants or their designated agent, in original form. If an agent is designated, a notarized designation of agent, signed by all of the claimants with proper address given, **must** be submitted with this waiver.
7. This form **must** be filed no later than September 1st for the upcoming assessment year in the BLM State Office where the mining claims or sites are recorded, or the waiver cannot be granted by the BLM. (Example: to obtain a waiver for the assessment year 2000, which begins at noon on September 1, 1999, you **must** qualify for and file for a waiver no later than September 1, 1999, in the proper BLM State Office).
8. For all mining claims which require assessment work, you **must** record an affidavit of labor on or before the December 30th immediately following the filing of this waiver. For all other mining claims or sites waived, you **must** record a notice of intent to hold on or before the December 30th immediately following the filing of this waiver.
9. Mill and tunnel sites may also be listed upon this waiver and be waived from payment of the maintenance fee. A notice of intent to hold for these sites is required to be filed by the December 30th following the filing of this waiver.

### NOTICE/BURDEN HOURS STATEMENT

The Privacy Act of 1974, *as amended*, and the regulation in 43 CFR 2.48(d) provide that you be furnished the following information in connection with the information required by this certification of waiver from rental fees.

**AUTHORITY:** 30 U.S.C. 28-28k; 43 U.S.C. 1201, 1457, 1740, and 1744; and 43 CFR 3830.

**PRINCIPLE PURPOSE:** This information is to be used to verify that the owner(s) (claimants) of a mining claim has complied with 30 U.S.C. 28f and is entitled to perform assessment work in lieu of paying the maintenance fee for the mining claims listed on this form.

**ROUTINE USE:** (1) Adjudication of the claimant(s) certification of waiver from paying the maintenance fee otherwise required by 30 U.S.C. 28f. (2) Disclosure may be made to appropriate Federal agencies when location is made within the agency's geographic area of responsibility. (3) Information from the record and/or the record will be transferred to the appropriate Federal, State, or local agency, or a member of the public in response to a specific request for pertinent information. (4) Information may also be provided to the Department of Justice or in a proceeding before a court or adjudicative body; or to Federal, State, local or foreign agencies when needed for enforcement of civil or criminal codes or applicable regulations concerning title rights upon the public land.

**EFFECT OF NOT PROVIDING INFORMATION:** Disclosure of this information is required by 30 U.S.C. 28f and 43 CFR Part 3830 for those qualified claimants wishing to take the small miner waiver allowed. Failure to supply the information required in this form to support the claimants certification of waiver from payment of the otherwise required maintenance fees will result in the waiver being disallowed and the mining claims subject to forfeiture by BLM under 30 U.S.C. 28i.

The Paperwork Reduction Act of 1995 requires us to inform you that:

This information is being collected to allow the BLM to determine if you qualify for a waiver from the payment of \$100 per mining claim or site maintenance fee established in 30 U.S.C. 28f and the implementing regulations at 43 CFR 3830. A response to this request is required in accordance with the statute to obtain your benefit.

BLM would like you to know that you do not have to respond to this, or any other, Federal agency-sponsored information collection unless it displays a currently valid OMB control number.

Public reporting burden for this form is estimated to average 20 minutes (.33 hours) per response, including time to review instructions, gathering and maintaining data, and completing and reviewing the form. Direct comments regarding this burden estimate, or any other aspect of this form, to the U.S. Department of the Interior, Bureau of Land Management, (1004-0114) Bureau Information Collection Clearance Officer (WO-630), Mail Stop 401 LS, 1849 C St, N.W., Washington, D.C. 20240.

**FOR OFFICIAL USE ONLY**



# NOTICE OF INTENTION TO HOLD MINING CLAIMS/SITES

When Recorded Return Document to:

FRANK H. CLARK  
P.O. BOX 278  
LAKE ELSINORE, CALIF. 92531

BLM  
 Date  
 Stamp

2011 JUL 19 A 7:35  
 PHOENIX, ARIZONA

RECEIVED  
 BLM AZ STATE OFFICE

☐ Check here if this is a change of address.

Telephone: 951-662-3053

E-mail Address \_\_\_\_\_

I (We) intend to hold the claims(s) and/or site(s) listed below for the calendar year 2012, and I (We) have filed or will file a Notice of Intent to Hold in the county where the claim (s) is located.

Reason for filing a Notice of Intent to Hold instead of an assessment work filing (check one):

- ☐ Maintenance fee was paid to maintain claim(s) during this assessment year.  
☐ Mill or tunnel sites.  
☐ Claim(s) was located during the current assessment year.  
☒ BLM has deferred assessment work (attach copy of decision granting deferment, or pending petition for deferment including date petition was filed.)

Line No.	AMC NUMBER	CLAIM/SITE NAME	COUNTY RECORDER DATA (If available)	TWP	RNG	SEC
✓ 1	400009	CLIMAX #1	#2010022934	30N	17W	33
✓ 2	400010	CLIMAX #2	#2010022935	30N	17W	33
✓ 3	400615	CLIMAX #3	#2010044787	30N	17W	33
4						
5						
6						
7						
8						
9						
10						

JUL 21 2011 *cm*



NOTICE OF INTENTION TO HOLD MINING CLAIMS/SITES  
page 2

BLM Date Stamp	2011 JUL 19 A 7:36 PHOENIX, ARIZONA	RECEIVED BLM AZ STATE OFFICE
----------------------	--	---------------------------------

1. State of Arizona, County of MICHIGAN
2. I (Name) FRANK H. CLARK
3. Reside at (Address) 1109 JEFFERSON STREET  
City LAKE ELSINORE County RIVERSIDE State CALIF Zip 92530 being duly sworn, depose and say that I am a citizen of the United States, more than eighteen years of age, that all of the facts set forth in this notice, subject to the provisions and penalties of 18 U.S.C. 1001 pertaining to the filing of false, fictitious, or fraudulent statements with the United States, are true and correct according to the best of my knowledge, information and belief.
4. Owner's name and address (If not shown in Items 1-3 above). \_\_\_\_\_
5. Dated: 7-14-11 Signature: Frank H. Clark

Bureau of Land Management  
Arizona State Office  
[www.az.blm.gov](http://www.az.blm.gov)

No. of Claims:	<u>3</u>	x \$10 =	<u>\$30.00</u>
Check No:	<u>683</u>	Init.	<u>JML</u>
Receipt No.:	<u>2384945</u>		
For BLM Use Only			

Form: MCF110  
Revised Jan. 2006  
Page 2 of 2

United States Department of the Interior  
Bureau of Land Management  
LANDS/RECREATION & PLANNING  
ONE N CENTRAL AVE  
PHOENIX, AZ 85004 -2203  
Phone: 602-417-9200

Receipt

No:

2384945

Transaction #: 2459937

Date of Transaction: 07/19/2011

CUSTOMER:

FRANK CLARK  
PO BOX 278  
LAKE ELSINORE, CA 92531-0278 US

LINE #	QTY	DESCRIPTION	REMARKS	UNIT PRICE	TOTAL
1	1.00	LOCATABLE MINERALS / MINING CLAIMS-NOT NEW-UNADJUD, ONE AUTH NO. ONLY / MINING CLAIM MONEY RECEIVED CASES: AMC400009/\$30.00	NOI:011/3 WAV	- n/a -	30.00
TOTAL:					\$30.00

PAYMENT INFORMATION					
1	AMOUNT:	30.00		POSTMARKED:	07/14/2011
	TYPE:	CHECK		RECEIVED:	07/19/2011
	CHECK NO:	623			
	NAME:	CLARK, FRANK H PO BOX 278 LAKE ELSINORE CA 92531-0278 US			

REMARKS

This receipt was generated by the automated BLM Collections and Billing System and is a paper representation of a portion of the official electronic record contained therein.

Frank H. Clark  
P.O. Box 278  
Lake Elsinore, Calif. 92531

SAN BERNARDINO CA 924

14 JUL 2011 PM 2 T



RECEIVED  
PLM AZ STATE OFFICE

2011 JUL 18 P 2:25

PHOENIX, ARIZONA

Bureau of Land Management  
1 NORTH CENTRAL AVE.  
SUITE 800  
PHOENIX, ARIZ. 85004-4427

85004+4427





UNITED STATES DEPARTMENT OF THE INTERIOR  
BUREAU OF LAND MANAGEMENT

240  
[initials]

AMC 400009  
FORM APPROVED  
OMB NO. 1004-0114  
Expires: February 28, 2010  
AMC 400615

MAINTENANCE FEE WAIVER CERTIFICATION

SEE INSTRUCTIONS ON REVERSE

1. This small miner waiver is filed for the assessment year beginning at noon on September 1, 2010 and ending at noon on September 1, 2011
2. The undersigned and all related parties owned ten or fewer mining claims, mill, or tunnel sites located and maintained on Federal lands in the United States of America on September 1, 2010.
3. The undersigned have performed the assessment work **required by law** for each mining claim listed **prior to filing this waiver** and understand that by filing this form; an affidavit of assessment work **must** be recorded by the December 30th following the filing of this waiver.
4. The undersigned understand that if the assessment work obligation has not yet come due under 30 U.S.C. 28 (for those claims in their first assessment year only); a notice of intent to hold reciting this condition **must** be recorded by the December 30th following the filing of this waiver.
5. The undersigned understand that mill and tunnel sites may also be listed upon this waiver and be waived from payment of the maintenance fee; and that a notice of intent to hold for these sites is required to be recorded by the December 30th immediately following the filing of this waiver.
6. The undersigned understand and acknowledge that pursuant to 43 U.S.C. 1212 and 18 U.S.C. 1001; the filing or recording of a false, fictitious, or fraudulent document with the Bureau of Land Management may result in a fine of up to \$250,000, a prison term not to exceed five years, or both.
7. The mining claims, mill or tunnel sites for which this waiver from payment of the maintenance fees is requested are:

CLAIM OR SITE NAME	BLM RECORDATION SERIAL NUMBER
1. CLIMAX #1	✓ AMC 400009
2. CLIMAX #2	AMC 400010
3. CLIMAX #3	AMC 400615
4.	
5.	
6.	
7.	
8.	
9.	
10.	

The owner(s) (claimants) of the above mining claims and sites are:

FRANK H. CLARK  
(Owner's Name - Please Print)

P.O. BOX 278  
(Street or P.O. Box)

LAKE ELSINORE, CALIF. 92531  
(City) (State) (Zip Code)

Frank H. Clark  
(Owner's Signature)

(Owner's Name - Please Print)

(Street or P.O. Box)

(City) (State) (Zip Code)

(Owner's Signature)

(Owner's Name - Please Print)

(Street or P.O. Box)

(City) (State) (Zip Code)

(Owner's Signature)

(Continued on page 2)

PHOENIX, ARIZONA  
2010 AUG 12 P 1:37  
RECEIVED  
BLM AZ STATE OFFICE

RS 9/9/10



(Owner's Name - Please Print)	(Owner's Signature)		
(Street or P.O. Box)	(City)	(State)	(Zip Code)
(Owner's Name - Please Print)	(Owner's Signature)		
(Street or P.O. Box)	(City)	(State)	(Zip Code)
(Owner's Name - Please Print)	(Owner's Signature)		
(Street or P.O. Box)	(City)	(State)	(Zip Code)
(Owner's Name - Please Print)	(Owner's Signature)		
(Street or P.O. Box)	(City)	(State)	(Zip Code)

### INSTRUCTIONS

1. This certification is made under the provisions of § 1744 of Title 43 and § 28-28k of Title 30 of the United States Code; and the regulations thereunder (43 CFR Part 3830).
2. The claimant(s) **must** fill in the dates in paragraph 1 for the beginning and ending of the assessment year for which this waiver is sought.
3. The claimant(s) **must** fill in the date in paragraph 2 for the beginning of the assessment year for which this waiver is sought.
4. All claim and site names and Bureau of Land Management (BLM) serial numbers **must** be listed for the mining claims, mill sites, and tunnel sites for which the waiver is sought.
5. All owners of the mining claims, mill sites, and tunnel sites and their addresses **must** be given.
6. This waiver form **must** be signed by all the claimants or their designated agent, in original form. If an agent is designated, a notarized designation of agent, signed by all of the claimants with proper address given, **must** be submitted with this waiver.
7. This form **must** be filed no later than September 1st for the upcoming assessment year in the BLM State Office where the mining claims or sites are recorded, or the waiver cannot be granted by the BLM. (Example: to obtain a waiver for the assessment year 2000, which begins at noon on September 1, 1999, you **must** qualify for and file for a waiver no later than September 1, 1999, in the proper BLM State Office).
8. For all mining claims which require assessment work, you **must** record an affidavit of labor on or before the December 30th immediately following the filing of this waiver. For all other mining claims or sites waived, you must record a notice of intent to hold on or before the December 30th immediately following the filing of this waiver.
9. Mill and tunnel sites may also be listed upon this waiver and be waived from payment of the maintenance fee. A notice of intent to hold for these sites is required to be filed by the December 30th following the filing of this waiver.

### NOTICE/BURDEN HOURS STATEMENT

The Privacy Act of 1974, *as amended*, and the regulation in 43 CFR 2.48(d) provide that you be furnished the following information in connection with the information required by this certification of waiver from rental fees.

**AUTHORITY:** 30 U.S.C. 28-28k; 43 U.S.C. 1201, 1457, 1740, and 1744; and 43 CFR 3830.

**PRINCIPLE PURPOSE:** This information is to be used to verify that the owner(s) (claimants) of a mining claim has complied with 30 U.S.C. 28f and is entitled to perform assessment work in lieu of paying the maintenance fee for the mining claims listed on this form.

**ROUTINE USE:** (1) Adjudication of the claimant(s) certification of waiver from paying the maintenance fee otherwise required by 30 U.S.C. 28f. (2) Disclosure may be made to appropriate Federal agencies when location is made within the agency's geographic area of responsibility. (3) Information from the record and/or the record will be transferred to the appropriate Federal, State, or local agency, or a member of the public in response to a specific request for pertinent information. (4) Information may also be provided to the Department of Justice or in a proceeding before a court or adjudicative body; or to Federal, State, local or foreign agencies when needed for enforcement of civil or criminal codes or applicable regulations concerning title rights upon the public land.

**EFFECT OF NOT PROVIDING INFORMATION:** Disclosure of this information is required by 30 U.S.C. 28f and 43 CFR Part 3830 for those qualified claimants wishing to take the small miner waiver allowed. Failure to supply the information required in this form to support the claimants certification of waiver from payment of the otherwise required maintenance fees will result in the waiver being disallowed and the mining claims subject to forfeiture by BLM under 30 U.S.C. 28i.

The Paperwork Reduction Act of 1995 requires us to inform you that:

This information is being collected to allow the BLM to determine if you qualify for a waiver from the payment of \$100 per mining claim or site maintenance fee established in 30 U.S.C. 28f and the implementing regulations at 43 CFR 3830. A response to this request is required in accordance with the statute to obtain your benefit.

BLM would like you to know that you do not have to respond to this, or any other, Federal agency-sponsored information collection unless it displays a currently valid OMB control number.

Public reporting burden for this form is estimated to average 20 minutes (.33 hours) per response, including time to review instructions, gathering and maintaining data, and completing and reviewing the form. Direct comments regarding this burden estimate, or any other aspect of this form, to the U.S. Department of the Interior, Bureau of Land Management, (1004-0114) Bureau Information Collection Clearance Officer (WO-630), Mail Stop 401 LS, 1849 C St., N.W., Washington, D.C. 20240.

RECEIVED  
 BLM AZ STATE OFFICE  
 2010 AUG 12 P 1:37  
 PHOENIX ARIZONA  
 FOR OFFICIAL USE ONLY



FEE# 2010047680

OFFICIAL RECORDS  
OF MOHAVE COUNTY  
CAROL MEIER,  
COUNTY RECORDER



08/09/2010 08:33 AM Fee: \$14.00

PAGE: 1 of 2

2

**NOTICE OF INTENTION TO HOLD MINING CLAIMS/SITES**

When Recorded Return Document to:

FRANK N. CLARK  
P.O. BOX 278  
LAKE ELSINORE, CALIF. 92531

RECEIVED  
BLMAZ STATE OFFICE  
2010 AUG 12 P 1:37  
PHOENIX, ARIZONA  
BLM  
Date  
Stamp

☐ Check here if this is a change of address.

Telephone: 951-662-3053

E-mail Address \_\_\_\_\_

I (We) intend to hold the claims(s) and/or site(s) listed below for the calendar year 20<sup>10</sup>11, and I (We) have filed or will file a Notice of Intent to Hold in the county where the claim (s) is located.

Reason for filing a Notice of Intent to Hold instead of an assessment work filing (check one):

- ☐ Maintenance fee was paid to maintain claim(s) during this assessment year.
- ☐ Mill or tunnel sites.
- ☒ Claim(s) was located during the current assessment year.
- ☒ BLM has deferred assessment work (attach copy of decision granting deferment, or pending petition for deferment including date petition was filed.)

Line No.	AMC NUMBER	CLAIM/SITE NAME	COUNTY RECORDER DATA (If available)	TWP	RNG	SEC
1	400009	CLIMAX #1	#2010022934	30N	17W	33
2	400010	CLIMAX #2	#2010022935	30N	17W	33
3	400615	CLIMAX #3	#2010044787	30N	17W	33
4						
5						
6						
7						
8						
9						
10						

RE 9/9/10  
ENTERED IN COMPUTER



NOTICE OF INTENTION TO HOLD MINING CLAIMS/SITES  
page 2

RECEIVED BLM AZ STATE OFFICE	2010 AUG 12 P 1:37 PHOENIX, ARIZONA	BLM Date Stamp
---------------------------------	--	----------------------

1. State of Arizona, County of MOHAVE

2. I (Name) FRANK H. CLARK

3. Reside at (Address) 1109 JEFFERSON STREET

City LAKE ELSINORE County RIVERSIDE State CALIF. Zip 92530 being duly sworn, depose and say that I am a citizen of the United States, more than eighteen years of age, that all of the facts set forth in this notice, subject to the provisions and penalties of 18 U.S.C. 1001 pertaining to the filing of false, fictitious, or fraudulent statements with the United States, are true and correct according to the best of my knowledge, information and belief.

4. Owner's name and address (If not shown in Items 1-3 above). \_\_\_\_\_

5. Dated: 8-9-10 Signature: Frank H. Clark

Bureau of Land Management  
Arizona State Office  
[www.az.blm.gov](http://www.az.blm.gov)

No. of Claims:	<u>3</u>	x \$10 =	<u>\$30.00</u>
Check No:	<u>432</u>	Init.	<u>ERC</u>
Receipt No.:	<u>2189705</u>		
For BLM Use Only			

**United States Department of the Interior**  
**Bureau of Land Management**  
LANDS/RECREATION & PLANNING  
ONE N CENTRAL AVE  
PHOENIX, AZ 85004 -2203  
Phone:

Receipt

No: 2189705

Transaction #: 2259425

Date of Transaction: 08/12/2010

CUSTOMER: FRANK CLARK  
PO BOX 278  
LAKE ELSINORE, CA 92531-0278 US

LINE #	QTY	DESCRIPTION	REMARKS	UNIT PRICE	TOTAL
1	1.00	LOCATABLE MINERALS / MINING CLAIMS-NOT NEW-UNADJUD, ONE AUTH NO. ONLY / MINING CLAIM MONEY RECEIVED CASES: AMC400009/\$30.00	WAIV & 2010 NOTICE OF INT (3)	- n/a -	30.00
TOTAL:					\$30.00

PAYMENT INFORMATION				
1	AMOUNT:	30.00	POSTMARKED:	N/A
	TYPE:	CHECK	RECEIVED:	08/12/2010
	CHECK NO:	432		
	NAME:	CLARK, FRANK PO BOX 278 LAKE ELSINORE CA 92531-0278 US		

REMARKS

This receipt was generated by the automated BLM Collections and Billing System and is a paper representation of a portion of the official electronic record contained therein.

**NOTICE!!**

**These documents have been scanned!**

**Do not place un-scanned documents beneath this notice!**

**Do not remove this notice from this file!**

GPO Jacket No. 560-102  
Print Order 61540  
Rise Business Services, LLC  
Job=AZ15 5/20/2019



Box Number= AZ15067



Claim Begin-End: AMC400009-AMC400010

6 Location Notices-Amendments and Supporting Documents



AZ15067-13

AMC399755-AMC400384



# MINING CLAIM STATUS REPORT

DATA  
ENTERED \_\_\_\_\_

MTP Checked by AT

GEO Checked by AT

LEAD SERIAL NUMBER

AMC

400009

thru

AMC

400010

## # OF CLAIMS & TYPE

# 2 LODE

# \_\_\_\_\_ PLACER

# \_\_\_\_\_ ASSOCIATION PLACER

# \_\_\_\_\_ MILL SITE

# \_\_\_\_\_ TUNNEL SITE

## CHARGES

Location Fee @ \$34 =

\$ 68.00

Processing Fee @ \$15 =

\$ 30.00

Maintenance Fee @ \$140 =

\$ 280.00

Overage (+) \$

Shortage (-) \$

Other Fees \$

TOTAL

\$ 378.00

## ARE THERE ENOUGH LOCATORS?

Yes ☒ (X)

No ( )

## DOCUMENTS RECEIVED VIA -

Over-the-Counter ☒ (X)

Mail ( )

## TIMELY FILED?

Yes ☒ (X)

No ( )

## LEGAL DESCRIPTION -

T 30N

R 17W

SEC 33

T \_\_\_\_\_

R \_\_\_\_\_

SEC \_\_\_\_\_

T \_\_\_\_\_

R \_\_\_\_\_

SEC \_\_\_\_\_

T \_\_\_\_\_

R \_\_\_\_\_

SEC \_\_\_\_\_

BLM ☒ (X) FOREST SERVICE ( )

SUBJ TO PL 359: Yes ( ) No ( )

WILDERNESS AREA: No ☒ (X) Yes ( )

## SPLIT ESTATE -

N/A ( ) SX ( ) PX ( ) SRHA ( ) OTHER ( )

Proper Notice Filed if Located on SHRA Lands? N/A ( ) Yes ( ) No ( )

## RECONVEYED MINERALS ON BLM LANDS REQUIRE OPENING ORDERS FROM 1944 TO 1993 -

Open to Entry on: \_\_\_\_\_ N/A ( )

## COMMENTS/STATUS -

VOID ( )

PARTIALLY VOID ( )

PVT MINERALS ( )

WITHDRAWN LANDS ( )

OTHER ( )

No metes and bounds description given for  
loose claim. Should amend.

Claimant acknowledges that portions of the following claims(s) site(s) may be void or voidable.

Printed Name of Claimant \_\_\_\_\_

Signature of Claimant \_\_\_\_\_

\*\*\*\*\* FINAL ADJUDICATION \*\*\*\*\*

DATE

8/2/10

INITIALS

AT

AMC 400009

LOCATION NOTICE FOR LODE MINING CLAIM

NOTICE IS HEREBY GIVEN that the CLIMAX #1  
\_\_\_\_\_ lode mining claim has been located  
by FRANK H. CLARK whose current mailing  
address is P.O. BOX 278  
LAKE ELSINORE, CALIF. 92531

BLM  
Date  
Stamp

RECEIVED  
BLM, AZ STATE OFFICE  
2010 APR 15 A 9:08  
PHOENIX, AZ

The general course of this claim is NORTH & SOUTH and it is situated in MOTTA AVE  
County, Arizona. This claim is 1,500 feet in length and 600 feet in width. This claim runs  
from the location monument on which this location notice is posted approximately 750' feet in a  
NORTH direction to the NORTH end line and 750 feet in a SOUTH direction to the  
SOUTH end line. This claim is marked by six monuments, one at each corner and one at the center of each  
end line of the claim.

The location monument on which this notice is posted is situated within Section 33, Township 30N  
\_\_\_\_\_, Range 17 W, Gila Salt River Base and Meridian, Arizona and this claim encompasses portions  
of the following quarter section (s), section (s), Township (s) and Range (s) S.E. 1/4 SECTION 33  
T-30N + R 17W

Gila Salt River Base and Meridian, Arizona.

The locality of this claim with reference to some natural object or permanent monument and additional information  
(if any) concerning its locality are as follows: X

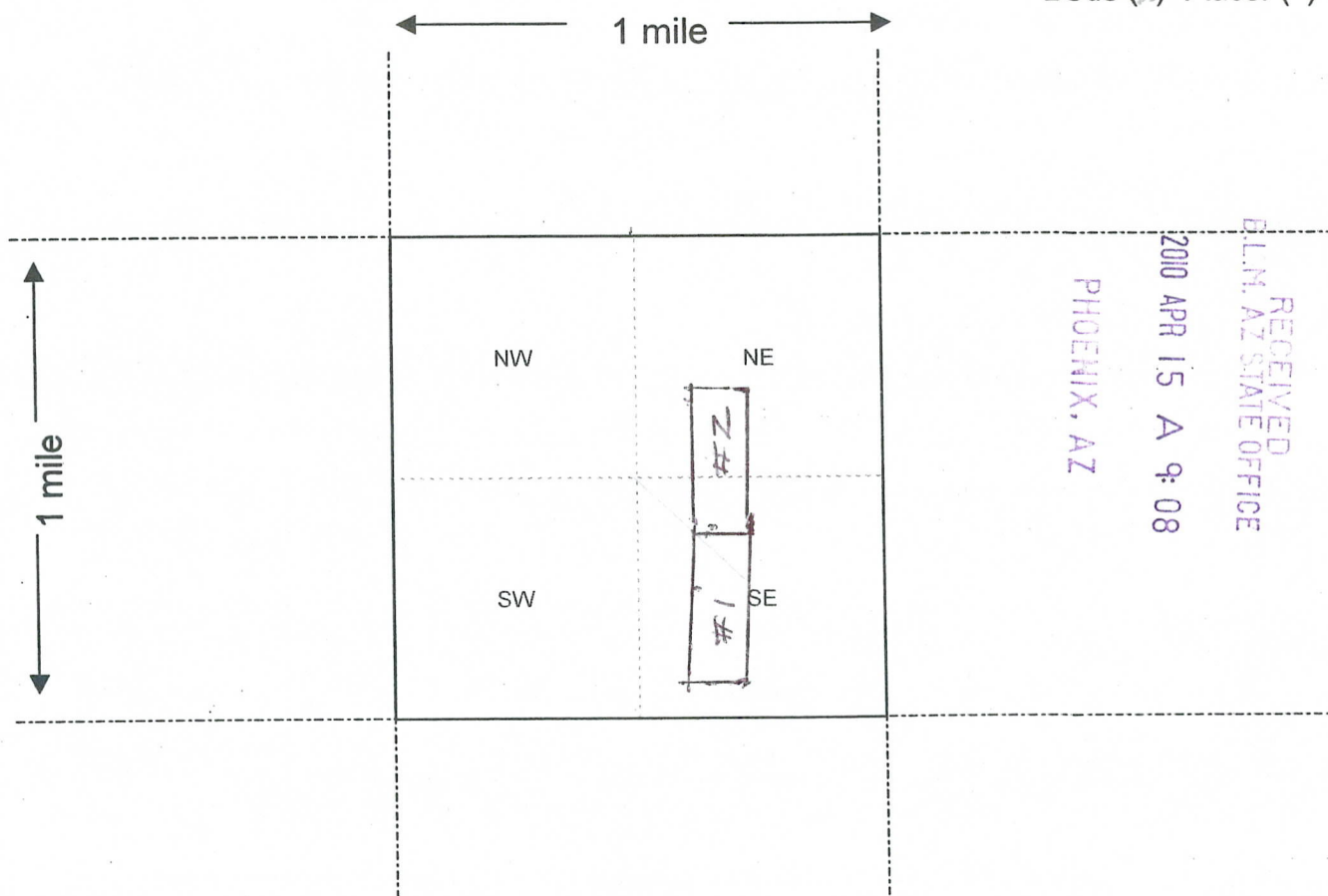
DATED AND POSTED on the ground this 14 day of APRIL, 2010.

LOCATOR (s) Frank H. Clark

Form MCF100  
Revised July 2005

# MINING CLAIM MAP

Lode (X) Placer ( )



Scale : 1" = 2000 feet



1. The above map depicts the CLIMAX #1 mining claim, which is located in Section (s) 33, Township 30 NORTH, Range 17 WEST, Gila and Salt River Base and Meridian, MOHAVE County, Arizona.
2. The type of corner and location monuments used are as follows: 2X4 WOODEN POSTS
3. The bearings and distances in degrees and feet between claim corners are as depicted on the map.

Form MCF100a  
Revised July 2005

This form is available from the Arizona Department of Mines & Mineral Resources and may be reproduced.

PHOENIX, AZ

2010 APR 15 A 9:08

RECEIVED  
D.L.M. AZ STATE OFFICE

ANC 400009



LOCATION NOTICE FOR LODE MINING CLAIM

NOTICE IS HEREBY GIVEN that the CLIMAX #2  
\_\_\_\_\_ lode mining claim has been located  
by FRANK H. CLARK whose current mailing  
address is P.O. BOX

278 - LAKE ELSINORE, CALIF. 92531

BLM  
Date  
Stamp

RECEIVED  
B.L.M. AZ STATE OFFICE  
2010 APR 15 A 9:08  
PHOENIX, AZ

The general course of this claim is NORTH & SOUTH and it is situated in MOHAVE  
County, Arizona. This claim is 1,500 feet in length and 600 feet in width. This claim runs  
from the location monument on which this location notice is posted approximately 750 feet in a  
NORTH direction to the NORTH end line and 750 feet in a SOUTH direction to the  
SOUTH end line. This claim is marked by six monuments, one at each corner and one at the center of each  
end line of the claim.

The location monument on which this notice is posted is situated within Section 33, Township 30N  
\_\_\_\_\_, Range 17 WEST, Gila Salt River Base and Meridian, Arizona and this claim encompasses portions  
of the following quarter section (s), section (s), Township (s) and Range (s) N.E. SECTION 33  
S.E. SECTION 33 T-30N-R 17 WEST

Gila Salt River Base and Meridian, Arizona.

The locality of this claim with reference to some natural object or permanent monument and additional information  
(if any) concerning its locality are as follows: \_\_\_\_\_  
\_\_\_\_\_  
\_\_\_\_\_

DATED AND POSTED on the ground this 14 day of APRIL, 20 10

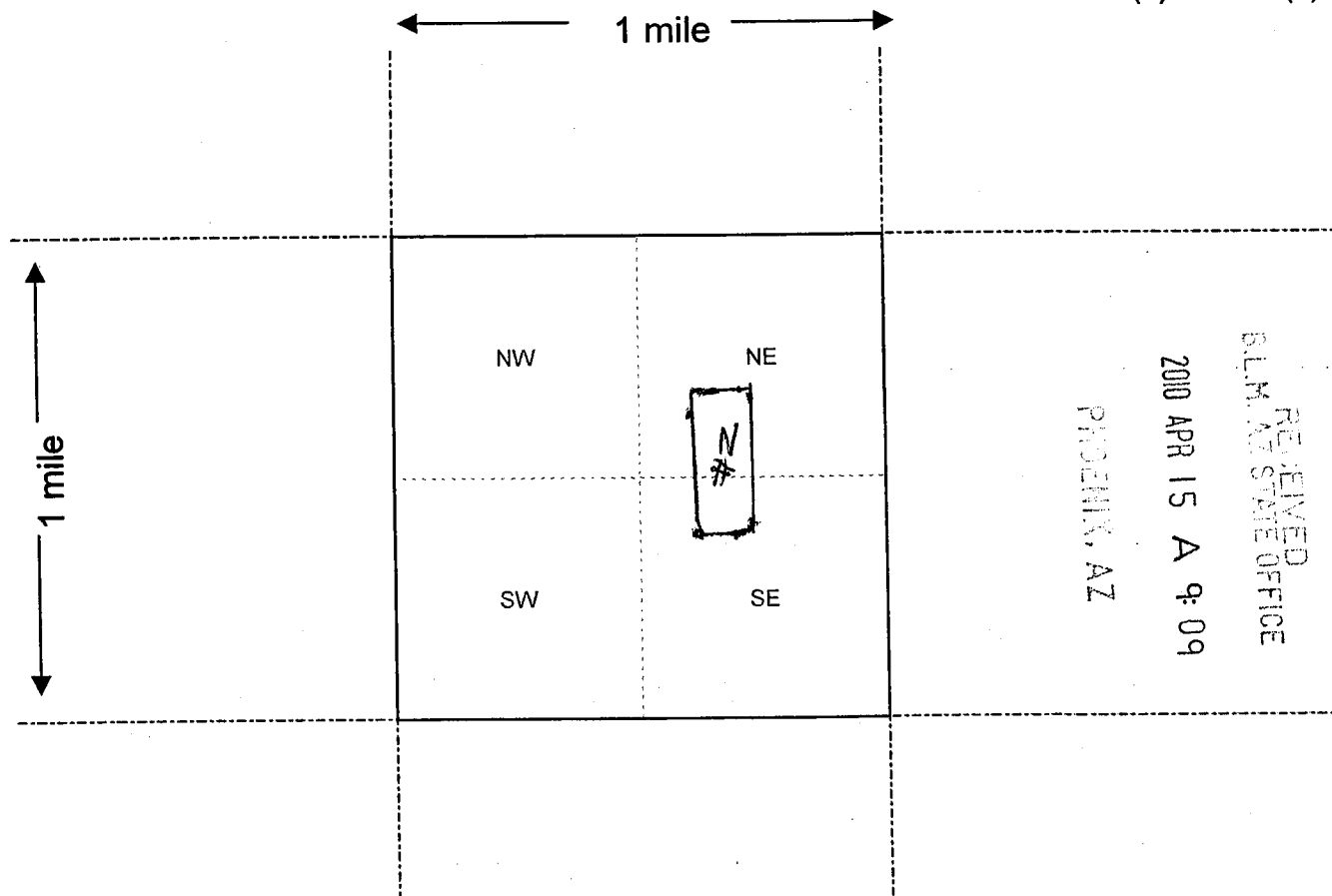
LOCATOR (s) Frank H. Clark

Form MCF100  
Revised July 2005

AMC 400010

# MINING CLAIM MAP

Lode ( ) Placer ( )



PHOENIX, AZ

2010 APR 15 A 9:09

RECEIVED  
S.L.M. AZ STATE OFFICE

Scale : 1" = 2000 feet



- The above map depicts the CLIMAX #2 mining claim, which is located in Section (s) 33, Township 30 NORTH, Range 17 WEST, Gila and Salt River Base and Meridian, MOHAVE County, Arizona.
- The type of corner and location monuments used are as follows: 2X2 WOODEN POSTS
- The bearings and distances in degrees and feet between claim corners are as depicted on the map.

Form MCF100a  
Revised July 2005

This form is available from the Arizona Department of Mines & Mineral Resources and may be reproduced.

ANC 400010

RUN TIME: 09:10 AM

DEPARTMENT OF INTERIOR  
BUREAU OF LAND MANAGEMENT

ANC 400010 RUN DATE: 04/15/2010  
Page 1 of 1

Input Parameters for Geographic Report with Land

System Id = CR

Admin State = AZ

Geo State =

Casetype Begins With

Case Disp Txt = AUTHORIZED, CANCELLED, EXPIRED, PENDING, REJECTED, RELINQUISHED, VOID, WITHDRAWN

Mer Twp Rng = 14 0300N 0170W

Section = 033, 999

Mtrs =

Commodity =

Commodity Txt =

Pending Org =

Pend Org Decode =

Total Rows Returned: 1

NO WARRANTY IS MADE BY BLM FOR USE OF THE DATA  
FOR PURPOSES NOT INTENDED BY BLM



RUN TIME: 09:10 AM

Adm State: AZ

UNITED STATES DEPARTMENT OF INTERIOR  
BUREAU OF LAND MANAGEMENT  
GEOGRAPHIC REPORT WITH LAND  
Sorted by Meridian Township Range

ANC 400010

RUN DATE: 04/15/2010  
Page 1 of 1

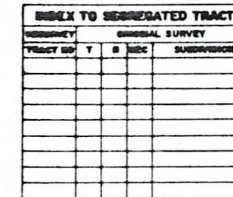
Serial Number: AZA 027150

Total Case Acres: 1.000

<u>Casetype</u>	<u>Case Disp</u>				<u>Sect</u>	<u>Sur Typ</u>	<u>Sur Num</u>	<u>Suff</u>	<u>Subdivision</u>	<u>Act Pend</u>
380913	EXPIRED	14	0300N	0170W	033	FF		1	PART;	

AMC 400010

MOHAVE COUNTY



PLD 5048 REV WDL SD 1/31/1903 - SEE HI

[illegible]

T. 30N  
R. 17W

SCALE

10 20 30 60

30 chains to the inch

**WARNING STATEMENT**

This plat is the Bureau's Record of Title, and should be used only as a graphic display of the township survey data. Records hereon do not reflect title changes which may have been effected by lateral movements of rivers or other bodies of water. Refer to the cadastral surveys for official survey information.